

NDCRS ARCHITECTURAL SITE FORM

PAGE 1

UPDATE

Field Code _____

SITS# 32 AD 224 _____

SITE IDENTIFICATION

Map Quad _____ Site Name Kansas City School #2

Map Quad _____ Site Name _____

LTL ___TWP _____ R _____ SEC _____ QQQ _____ QQ _____ Q _____

LTL ___TWP _____ R _____ SEC _____ QQQ _____ QQ _____ Q _____

LTL ___TWP _____ R _____ SEC _____ QQQ _____ QQ _____ Q _____

LTL ___TWP _____ R _____ SEC _____ QQQ _____ QQ _____ Q _____

NAD 1983, UTM _____ N ZONE _____

NAD 1983, UTM _____ E

Subsection:

- 1 = N $\frac{1}{2}$
- 2 = E $\frac{1}{2}$
- 3 = S $\frac{1}{2}$
- 4 = W $\frac{1}{2}$
- 5 = NE $\frac{1}{4}$
- 6 = SE $\frac{1}{4}$
- 7 = SW $\frac{1}{4}$
- 8 = NW $\frac{1}{4}$

City: _____

Street Number: 507

Street Name: 13th St NE

Urban Legal Description: _____

SITE DATA

Total # **Architectural** Features: 1

Fieldwork Date: 09/01/2017

Reconnaissance Survey Intensive Survey

Project & Principal Investigator:

Report Title & Author(s):

Contracting firm or Agency completing the form:

SHSND

Additional Information:

based on information submitted in NRHP nomination questionnaire, fieldwork date is approximate

SHSND USE

Area of Significance _____ Ecozone _____ Verified Site _____ CR Type _____

Area of Significance _____ Ecozone _____

Area of Significance _____ Ecozone _____

Recorded By Lorna Meidinger Date Recorded 10/02/2017
(First Name & Last Name) (mm/dd/year)

NDCRS ARCHITECTURAL SITE FORM
PAGE 2—Feature Data

UPDATE

Field Code _____

SITS# 32 AD 224

Complete one Page 2 for each architectural feature at the site.

Architectural Feature # 1

Construction Date _____

Feature Type _____

Condition 5

Feature Date _____

Context _____

Plan Shape _____

Structural System _____

Primary Exterior _____

Style Not Applicable

Original Owner's Ethnicity _____

Secondary Exterior N/A

Architect/Builder 1

Other Information: builders: Phillip Schneider Sr., Gottlieb Beck, Emil Schneider ca. 1909

Foundation _____ Stories _____

Roof/Cornice _____

Window _____

Dating Method(s): _____

Feature Preservation Recommendation(s) (Check all that apply):

Individual nomination

Contributes to a potential district

No nomination potential

Will not contribute to a district

Potential district—feature would be a contributing element if other properties constitute a district

Thematic nomination potential

Component of a historic site or landscape

Moved (specify all applicable choices)—a) relocation occurred within a historic period; b) recreates original site, orientation, landscape, & spatial relationships; c) compatible in context with neighboring structures; d) relocation has damaged eligibility

Historical associations require further investigation

Recorded By Lorna Meidinger Date Recorded 10/02/2017
(First Name & Last Name) (mm/dd/year)

**NDCRS ARCHITECTURAL SITE FORM
PAGE 5—SITE DESCRIPTION**

UPDATE

Field Code _____

SITS# 32 AD 224

6. Summary of ALL Site Features & Evaluation of Significance:

7. References/Comments:


NRHP Nomination Questionnaire submitted by Phyllis Nielsen and Nathan Edwards 10/2/2017.

Recorded By Lorna Meidinger Date Recorded 10/02/2017
(First Name & Last Name) (mm/dd/year)

**NDCRS SITE FORM
ATTACHMENTS SECTION**

Field Code LM17-KS #2

UPDATE
SITS# 32 AD224



East end

Recorded By Lorna Meidinger
(First Name & Last Name)

Date Recorded 10/2/2017
(mm/dd/year)


Instructions to complete a digital version of this form: (1) Download a copy; (2) Open the saved blank copy; (3) Fill out the form; (4) Use the Save As command to rename the form appropriately, and save; (5) **Print** and submit to SHSND.

**NDCRS SITE FORM
ATTACHMENTS SECTION**

UPDATE

Field Code LM17-KS #2

SITS# 32 AD224



West end

Recorded By Lorna Meidinger
(First Name & Last Name)

Date Recorded 10/2/2017
(mm/dd/year)

Instructions to complete a digital version of this form: (1) Download a copy; (2) Open the saved blank copy; (3) Fill out the form; (4) Use the Save As command to rename the form appropriately, and save; (5) **Print** and submit to SHSND.

NDCRS SITE FORM ATTACHMENTS SECTION

UPDATE

Field Code LM17-KS #2

SITS# 32 AD224



North side



South side

Recorded By Lorna Meidinger
(First Name & Last Name)

Date Recorded

10/2/2017
(mm/dd/year)

Instructions to complete a digital version of this form: (1) Download a copy; (2) Open the saved blank copy; (3) Fill out the form; (4) Use the Save As command to rename the form appropriately, and save; (5) **Print** and submit to SHSND.

NDCRS ARCHITECTURAL SITE FORM PAGE 1

SITS# 32 AD 224

SITE IDENTIFICATION

Field Code Chandler Township School Site Name _____

Map Quad Pearl Butte Site Name _____

Map Quad _____

LTL	TWP	<u>130</u>	R	<u>94</u>	SEC	<u>23</u>	QQQ	<u>5</u>	QQ	<u>5</u>	Q	<u>6</u>
LTL	TWP	_____	R	_____	SEC	_____	QQQ	_____	QQ	_____	Q	_____
LTL	TWP	_____	R	_____	SEC	_____	QQQ	_____	QQ	_____	Q	_____
LTL	TWP	_____	R	_____	SEC	_____	QQQ	_____	QQ	_____	Q	_____

UTM _____ N ZONE _____
 UTM _____ E NAD 1927 _____ NAD 1983 _____

Subsection:
1 = N $\frac{1}{2}$
2 = E $\frac{1}{2}$
3 = S $\frac{1}{2}$
4 = W $\frac{1}{2}$
5 = NE $\frac{1}{4}$
6 = SE $\frac{1}{4}$
7 = SW $\frac{1}{4}$
8 = NW $\frac{1}{4}$

City: _____

Street Number: _____

Street Name: 13th St NE

Urban Legal Description: _____

SITE DATA

Total # *Architectural* Features: 1

Fieldwork Date: 6/21/2016

Reconnaissance Survey Intensive Survey

Project Title & Supervisor:
Country Schoolhouse Project

Report Title & Author(s):

Additional Information: _____

SHSND USE 2 Ecozone 23 Verified Site 1 CR Type 2
 Area of Significance _____ Ecozone _____ Non-Site _____
 Area of Significance _____ Ecozone _____ Non-Site _____

Recorded By Kathy Wilner Date Recorded 1/24/2017
(First Name & Last Name) (mm/dd/year)

Instructions to complete a digital version of this form: (1) Download a copy to your hard drive; (2) Open the saved blank copy; (3) Fill out the form; (4) Use the Save As command to rename the form appropriately and save; (5) Print and submit to SHSND.

**NDCRS ARCHITECTURAL SITE FORM
PAGE 2—Feature Data**

Field Code Chandler Township School

SITS# 32 AD

Complete one Page 2 for each architectural feature at the site.

Architectural Feature # 1

Construction Date _____

Feature Type 9

Condition 5

Feature Date 3

Context 7

Plan Shape 5

Structural System 25

Primary Exterior 26

Style Other Style

Original Owner's Ethnicity _____

Secondary Exterior _____

Architect/Builder _____

Other Information:

Foundation Rocks and cement Stories 1

Roof/Cornice Gable, shed on west addition

Window Double hung, some glass

Dating Method(s): Estimate

Feature Preservation Recommendation(s) (Check all that apply):

- Individual nomination
- Contributes to a potential district
- No nomination potential
- Will not contribute to a district
- Potential district—feature would be a contributing element if other properties constitute a district
- Thematic nomination potential
- Component of a historic site or landscape
- Moved (specify all applicable choices)—a) relocation occurred within a historic period; b) recreates original site, orientation, landscape, & spatial relationships; c) compatible in context with neighboring structures; d) relocation has damaged eligibility
- Historical associations require further investigation

Recorded By Kathy Wilner Date Recorded 1/24/2017
(First Name & Last Name) (mm/dd/year)

Instructions to complete a digital version of this form: (1) Download a copy to your hard drive; (2) Open the saved blank copy; (3) Fill out the form; (4) Use the Save As command to rename the form appropriately and save; (5) Print and submit to SHSND.

**NDCRS ARCHITECTURAL SITE FORM
PAGE 3—Feature Data**Field Code Chandler Township SchoolSITS# 32 AD**Complete a Page 3 for each feature.****1. Feature Description, Integrity, Eligibility:**

The feature is a one room prairie school on a foundation of rocks and cement. The gable roof of the main body of the school and the entry and shed roof of the west addition are partially covered with wood shakes. The chimney is gone. The soffits are closed. The building measures 20 feet east to west and 16 feet north to south. The entry measures 8 feet by 8 feet and the west shed 6 feet by 8 feet.

There is a wide trim board on the walls just under the soffits at the peak ends of the school and entry. the remainder of the siding is 6 inch wood lap with 4 inch wood corner trim. A 5 panel wood door, repaired, gives entry to the school. There is a two pane fixed window transom above the door. There are two double hung window openings with a little framing and no glass on both the north and south side. On the north wall of the west shed there is a hinged opening that I suspect is for fuel delivery. The interior of the school shows the brick chimney on half of the west wall. A door opening leads into the shed, the door is gone. There walls and ceiling of the school are covered with beadboard and much of ceiling is falling into the building. The floor is tongue and groove. There were blackboards on the south half of the west wall and the north half of the east wall and between the windows. A closed 5 panel wood door leads from the school room to the entry. No electricity.

Recorded By Kathy Wilner Date Recorded 1/24/2017
(First Name & Last Name) (mm/dd/year)

Instructions to complete a digital version of this form: (1) Download a copy to your hard drive; (2) Open the saved blank copy; (3) Fill out the form; (4) Use the Save As command to rename the form appropriately and save; (5) Print and submit to SHSND.

**NDCRS ARCHITECTURAL SITE FORM
PAGE 4—SITE DESCRIPTION**

Field Code Chandler Township School

SITS# 32 AD

Complete one Page 4 for the entire site.

2. Owner's Contact Information:

3. Access (to rural areas):

From Highway 8 & 12 at Hettinger, go east to the junction of Highway 8 going north, Drive north 4 miles to 5th Ave NE Ave Turn right and drive 4 miles east, turn left onto 13th St E one mile to see the school on the left.

4. Site Area (ft²): _____

5. Description of **SETTING**:

There is a farm to the north with many trees. More trees to the southwest, hilly county with mostly pasture.

Recorded By Kathy Wilner Date Recorded 1/24/2017
(First Name & Last Name) (mm/dd/year)

Instructions to complete a digital version of this form: (1) Download a copy to your hard drive; (2) Open the saved blank copy; (3) Fill out the form; (4) Use the Save As command to rename the form appropriately and save; (5) Print and submit to SHSND.

**NDCRS ARCHITECTURAL SITE FORM
PAGE 5—SITE DESCRIPTION**

Field Code Chandler Township School

SITS# 32 AD

6. Summary of ALL Site Features & Evaluation of Significance:

7. References/Comments:

Kathy Wilner
366 43rd Ave SE
Bowdon ND 58418

Recorded By Kathy Wilner Date Recorded 1/24/2017
(First Name & Last Name) (mm/dd/year)

Instructions to complete a digital version of this form: (1) Download a copy to your hard drive; (2) Open the saved blank copy; (3) Fill out the form; (4) Use the Save As command to rename the form appropriately and save; (5) Print and submit to SHSND.



East Side

Chandler Township School

6/21/2016

Kathy Wilner

AD

South Side





North Side

Chandler Township School

6/21/2016

Kathy Wilner

AD

West Side



bing maps


Notes

Chandler Township School

6/21/2016

Kathy Wilner

AD



Feature