

### NDCRS ARCHITECTURAL SITE FORM

#### PAGE 1

Field Code MAC-115

SITS# 32 BK 208

**SITE IDENTIFICATION**

Map Quad Columbus SE Site Name \_\_\_\_\_

Map Quad \_\_\_\_\_ Site Name \_\_\_\_\_

LTL \_\_\_TWP 161 R 94 SEC 22 QQQ 2 QQ 5 Q 8

LTL \_\_\_TWP \_\_\_\_\_ R \_\_\_\_\_ SEC \_\_\_\_\_ QQQ \_\_\_\_\_ QQ \_\_\_\_\_ Q \_\_\_\_\_

LTL \_\_\_TWP \_\_\_\_\_ R \_\_\_\_\_ SEC \_\_\_\_\_ QQQ \_\_\_\_\_ QQ \_\_\_\_\_ Q \_\_\_\_\_

LTL \_\_\_TWP \_\_\_\_\_ R \_\_\_\_\_ SEC \_\_\_\_\_ QQQ \_\_\_\_\_ QQ \_\_\_\_\_ Q \_\_\_\_\_

NAD 1983, UTM 5403180 N ZONE 13N

NAD 1983, UTM 656963 E

Subsection:
1 = N½
2 = E½
3 = S½
4 = W½
5 = NE¼
6 = SE¼
7 = SW¼
8 = NW¼

City: \_\_\_\_\_

Street Number: \_\_\_\_\_

Street Name: 93rd St NW

Urban Legal Description: \_\_\_\_\_

**SITE DATA**

Total # **Architectural** Features: 6

Fieldwork Date: 03/12/2018

Reconnaissance Survey  Intensive Survey

Project & Principal Investigator:

Project: Burke County Windfarm; PI: Ed Stine

Report Title & Author(s):

Report Title: Architectural Survey for the Burke County Wind Energy Center, Burke County, North Dakota prepared for Burke Wind, LLC; Author: Emily Sakariassen

Contracting firm or Agency completing the form:

Metcalf Archaeological Consultants, Inc.

Additional Information:

**SHSND USE**

Area of Significance \_\_\_\_\_ Ecozone \_\_\_\_\_ Verified Site \_\_\_\_\_ CR Type \_\_\_\_\_

Area of Significance \_\_\_\_\_ Ecozone \_\_\_\_\_

Area of Significance \_\_\_\_\_ Ecozone \_\_\_\_\_

Recorded By E. Sakariassen & K. Troendle Date Recorded 03/12/2018  
(First Name & Last Name) (mm/dd/year)

## NDCRS ARCHITECTURAL SITE FORM PAGE 2—Feature Data

Field Code MAC-115SITS# 32 BK 208

**Complete one Page 2 for each architectural feature at the site.**

Architectural Feature # 2

Construction Date \_\_\_\_\_

Feature Type 9Condition 5Feature Date 4Context 30Plan Shape 5Structural System 25Primary Exterior 26Style Utilitarian

Original Owner's Ethnicity \_\_\_\_\_

Secondary Exterior \_\_\_\_\_

Architect/Builder \_\_\_\_\_

Other Information: \_\_\_\_\_

Foundation None, brick piers Stories 1.0Roof/Cornice Gable-front; wood shingleWindow Original openings intact, some glass absent or brokenDating Method(s): Professional Estimate

**Feature Preservation Recommendation(s) (Check all that apply):**

 Individual nomination Contributes to a potential district No nomination potential Will not contribute to a district Potential district—feature would be a contributing element if other properties constitute a district Thematic nomination potential Component of a historic site or landscape

Moved (specify all applicable choices)—a) relocation occurred within a historic period; b) recreates original site, orientation, landscape, & spatial relationships; c) compatible in context with neighboring structures; d) relocation has damaged eligibility

 Historical associations require further investigation

Recorded By E. Sakariassen & K. Troendle Date Recorded 03/12/2018  
(First Name & Last Name) (mm/dd/year)

**NDCRS ARCHITECTURAL SITE FORM**  
**PAGE 3—Feature Data**Field Code MAC-115SITS# 32 BK 208**Complete a Page 3 for each feature.****1. Feature Description, Integrity, Eligibility:**

DESCRIPTION: Feature 2 is a wood-framed, gable-roofed one-room schoolhouse that has been moved onto the property. The feature is clad in horizontal clapboards with wood shingles on the roof. A corrugated pipe extends from the peak of the west gable end providing ventilation. The primary entry is centered on the east gable end, with a large two-over-two-lite double-hung window to the south. There is a line over the entry that implies there was once a nested gable entryway. There is a bank of five two-over-two-lite double-hung windows on the south elevation. No other fenestration is present. The interior stores desks, furniture and other miscellaneous items and refuse. A blackboard spans the inside of the west wall. Wainscotting is present on the walls.

INTEGRITY: Feature 2 is in fair condition. Deterioration due to deferred maintenance and accumulated refuse has affected integrity of materials and workmanship. The loss of window glass, the doorway, and removal of the gable-roofed vestibule have affected integrity of design and feeling. Integrity of setting, location, and association have been compromised by the removal of the feature from its original site.

ELIGIBILITY: Feature 2 has been evaluated for eligibility against the NRHP Criteria. It is found to lack integrity sufficient to convey historic character in reference to associations with events that have made significant contribution to the broad patterns of our history under Criterion A, historically significant persons under Criterion B, characteristics of a type, period, or method of construction under Criterion C, and it is unlikely to yield important information in reference to research questions under Criterion D. Metcalf recommends this feature not eligible for inclusion in the NRHP.

Recorded By E. Sakariassen & K. Troendle Date Recorded 03/12/2018  
(First Name & Last Name) (mm/dd/year)

**NDCRS ARCHITECTURAL SITE FORM  
PAGE 4—SITE DESCRIPTION**Field Code MAC-115SITS# 32 BK 208**Complete one Page 4 for the entire site.**

2. Owner's Contact Information:

3. Access (to rural areas):

From the intersection of ND Highway 5 and ND Highway 40, approximately 0.5 miles south of Columbus, turn south onto ND Highway 40 and continue south for 9.4 miles. Turn west onto 93rd St NW and travel 4.0 miles west. Turn slightly north to continue following 93rd St NW for another 0.5 miles to an unnamed gravel road. The site is located off south 93rd St NW, and accessed by the gravel road.

4. Site Area (ft<sup>2</sup>): 368,5145. Description of **SETTING**:

The site is set on the side of a hill in gently rolling topography. A stock yard is to the south and agricultural lands interspersed with kettle lakes surround the site.

Recorded By E. Sakariassen & K. Troendle Date Recorded 03/12/2018  
(First Name & Last Name) (mm/dd/year)

## NDCRS ARCHITECTURAL SITE FORM PAGE 5—SITE DESCRIPTION

Field Code MAC-115SITS# 32 BK 208

### 6. Summary of ALL Site Features & Evaluation of Significance:

Site MAC-115 is a farm containing 6 historical architectural features. Feature 1 is a wood-framed, gable-roofed barn with a shed-roofed side extension. Feature 2 is a wood-framed, gable-roofed one-room schoolhouse that has been moved onto the property. Feature 3 is a wood-framed, side-gabled storage building. Feature 4 is a cylindrical metal grain bin manufactured by StorMor. Feature 5 is a wood-framed single-stall garage. Feature 6 is a garage/storage building that appears to be made from recycled materials from a kit, or perhaps salvaged from a rail car. These features vary in age, condition, and level of integrity. Features 1 and 5 are most closely related to use of this property in the historic period. However, the residence that would have been associated with this farm is no longer extant. The site is found to lack sufficient integrity to convey its historic character.

According to the 1914 Atlas of Burke County, the property was homesteaded by Ida Nelson who had 80 acres of land in section 22 and another 80 acres in section 15, to the north. Census data shows she was the daughter of a Norwegian immigrant and a record of her homestead patent from 1909 indicates she had a maiden name, Fingarson (US Bureau of Land Management 2007). Metcalf has deduced from aerial imagery taken in 1961, that a majority of buildings on this property, including several of those recorded, have been moved onto the property since the early 1960s and are not associated with this documented occupation (NDSWC 2015).

ELIGIBILITY: This site has been evaluated for eligibility against the NRHP Criteria. Metcalf finds the site lacks integrity sufficient to convey historic character in reference to associations with events that have made significant contribution to the broad patterns of our history under Criterion A or significant individuals under Criterion B. The site does not represent significant characteristics of type, period, or method of design under Criterion C, and is not likely to yield information important to research questions under Criterion D. Metcalf recommends the site not eligible for inclusion in the NRHP.

### 7. References/Comments:

United States Bureau of Land Management, General Land Office Records. Automated Records Project; Federal Land Patents, State Volumes. <http://www.glorerecords.blm.gov/>. Springfield, Virginia: Bureau of Land Management, Eastern States, 2007; ND State Water Commission 2015 Burke County, 1961 [aerial photograph]. 1:20000. Aerial Imagery Map Service <https://aerial.swc.nd.gov/>, accessed 3/22/2018.

Recorded By E. Sakariassen & K. Troendle Date Recorded 03/12/2018  
(First Name & Last Name) (mm/dd/year)

# NDCRS SITE FORM ATTACHMENTS SECTION

Field Code: MAC-115

SITS# 32BK



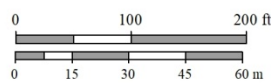
Atwell  
 Burke County Wind Farm  
 Burke County, ND  
 MAC-115



nr/nrh - 3/22/2018

TRS: 161N. 94W. sec.22

1:2000



NAD 1983 UTM Zone 13N





-  Architectural Feature
-  Postcontact Site

Figure 1: Sketch map of site MAC-115 depicted on aerial imagery.



## NDCRS SITE FORM ATTACHMENTS SECTION

Field Code: MAC-115

SITS# 32BK



**Figure 4:** Site MAC-115, Feature 2, view northwest (Image 108-604).



**Figure 5:** Site MAC-115, Feature 2, view southeast (Image 108-609).