

# NDCRS ARCHITECTURAL SITE FORM

## PAGE 1

Field Code SX-EH-31

SITS# 32 BL X382

### SITE IDENTIFICATION

Map Quad Huff NE 1996 Site Name \_\_\_\_\_  
Map Quad \_\_\_\_\_ Site Name \_\_\_\_\_

LTL \_\_\_TWP 137 R 78 SEC 29 QQQ 6 QQ 8 Q 5  
LTL \_\_\_TWP \_\_\_\_\_ R \_\_\_\_\_ SEC \_\_\_\_\_ QQQ \_\_\_\_\_ QQ \_\_\_\_\_ Q \_\_\_\_\_  
LTL \_\_\_TWP \_\_\_\_\_ R \_\_\_\_\_ SEC \_\_\_\_\_ QQQ \_\_\_\_\_ QQ \_\_\_\_\_ Q \_\_\_\_\_  
LTL \_\_\_TWP \_\_\_\_\_ R \_\_\_\_\_ SEC \_\_\_\_\_ QQQ \_\_\_\_\_ QQ \_\_\_\_\_ Q \_\_\_\_\_

NAD 1983, UTM 5177180 N ZONE 14N  
NAD 1983, UTM 840467 E

Subsection:  
1 = N½  
2 = E½  
3 = S½  
4 = W½  
5 = NE¼  
6 = SE¼  
7 = SW¼  
8 = NW¼

City: \_\_\_\_\_  
Street Number: \_\_\_\_\_  
Street Name: \_\_\_\_\_  
Urban Legal Description: \_\_\_\_\_

### SITE DATA

Total # **Architectural** Features: 17

Fieldwork Date: 09/14/2017

Reconnaissance Survey  Intensive Survey

Project & Principal Investigator:  
PNE Wind Turbine Survey; William Harding

Report Title & Author(s):  
A Class I and Class III Cultural Resource Inventory of 71 Wind Turbine Locations and Access Roads, Burleigh and Emmons Counties, North Dakota; Jolene Schleicher

Contracting firm or Agency completing the form:  
SWCA Environmental Consultants

Additional Information:  
Due to project landowner constraints, site lead could only be recorded from public right-of-way.  
Site lead sketch map is based on aerial photography.

**SHSND USE**  
Area of Significance 2 Ecozone 19 Verified Site 1 CR Type 1  
Area of Significance \_\_\_\_\_ Ecozone \_\_\_\_\_  
Area of Significance \_\_\_\_\_ Ecozone \_\_\_\_\_

Recorded By Eileen Heideman Date Recorded 09/14/2017  
(First Name & Last Name) (mm/dd/year)

## NDCRS ARCHITECTURAL SITE FORM PAGE 2—Feature Data

Field Code SX-EH-31SITS# 32 BL X

**Complete one Page 2 for each architectural feature at the site.**

Architectural Feature # 2

Construction Date \_\_\_\_\_

Feature Type 9Condition 5Feature Date 5Context 13Plan Shape 5Structural System 25Primary Exterior 26Style Utilitarian

Original Owner's Ethnicity \_\_\_\_\_

Secondary Exterior \_\_\_\_\_

Architect/Builder \_\_\_\_\_

Other Information: \_\_\_\_\_

Foundation \_\_\_\_\_ Stories 1.0Roof/Cornice Gabled with corrugated metalWindow None visible, just a window in the doorDating Method(s): Professional Judgement

**Feature Preservation Recommendation(s) (Check all that apply):**

 Individual nomination Contributes to a potential district No nomination potential Will not contribute to a district Potential district—feature would be a contributing element if other properties constitute a district Thematic nomination potential Component of a historic site or landscape

Moved (specify all applicable choices)—a) relocation occurred within a historic period; b) recreates original site, orientation, landscape, & spatial relationships; c) compatible in context with neighboring structures; d) relocation has damaged eligibility

Historical associations require further investigation

Recorded By Eileen Heideman Date Recorded 09/14/2017  
(First Name & Last Name) (mm/dd/year)

**NDCRS ARCHITECTURAL SITE FORM**  
**PAGE 3—Feature Data**Field Code SX-EH-31SITS# 32 BL X**Complete a Page 3 for each feature.****1. Feature Description, Integrity, Eligibility:**

Feature 2 is a re-purposed front gabled schoolhouse. A porch appears to have been removed from the east elevation, but a panel door with a three-light window is extant. No other windows are visible. The structure is clad in horizontal wooden siding. The roof is clad with corrugated metal, with vents visible.

The feature could not be fully recorded due to lack of permission to access the property. As such, SWCA recommends the feature remains unevaluated regarding its National Register of Historic Places (NRHP) eligibility pending full recordation.

Recorded By Eileen Heideman Date Recorded 09/14/2017  
(First Name & Last Name) (mm/dd/year)

**NDCRS ARCHITECTURAL SITE FORM  
PAGE 4—SITE DESCRIPTION**Field Code SX-EH-31SITS# 32 BL X382**Complete one Page 4 for the entire site.**

## 2. Owner's Contact Information:

Private

## 3. Access (to rural areas):

From Bismarck, travel south on State Highway 1804 for approximately 20.0 miles to a private drive. At this point the site is located west of the highway at the end of the driveway approximately 0.28 miles from the highway.

4. Site Area (ft<sup>2</sup>): \_\_\_\_\_5. Description of **SETTING**:

This site is located in a rural setting dominated by farms. It is situated on rolling plains east of the Missouri River.

Recorded By Eileen Heideman Date Recorded 09/14/2017  
(First Name & Last Name) (mm/dd/year)

**NDCRS ARCHITECTURAL SITE FORM  
PAGE 5—SITE DESCRIPTION**Field Code SX-EH-31SITS# 32 BL X382**6. Summary of ALL Site Features & Evaluation of Significance:**

This property includes several features: a late 20th century house (Feature 1), a schoolhouse (Feature 2), and a large number of early 20th century farm outbuildings that include a monitor barn (Feature 3), a large granary (Feature 4), three chicken houses (Features 5-7), two garages (Features 8 and 9), a potato barn or silage storage barn, (Feature 10), a small granary (Feature 11), and several smaller outbuildings (Features 12-14). Four mid-twentieth century grain bins are also located on the site (Features 15 and 17), and a late 20th century machine shed also stands on the property (Feature 16).

This property is a site lead; it is located outside of the project area and access was limited, so buildings were not fully recorded.

This site was not evaluated for National Register of Historic Places eligibility, but it contains a wide variety of intact early-20th century farm outbuildings and a schoolhouse, and may be eligible for the National Register of Historic Places. Additional research is recommended to document the history of this property.

**7. References/Comments:**

Recorded By Eileen Heideman Date Recorded 09/14/2017  
(First Name & Last Name) (mm/dd/year)

## NDCRS SITE FORM CONTINUATION PAGE

Field Code SX-EH-31

SITS# 32BLX

**Complete a *Continuation Page(s)* for information that does not fit in the space available on other sections of a Site Form.**

### HISTORIC BACKGROUND

SWCA conducted research to identify and locate records of any historic landowners, homesteads, trails, roads, stage stops, mines, or other historic entities within the project area that could fall under the Criteria of Eligibility for the NRHP. This research included a review of the 1876 General Land Office (GLO) survey map for T137N, R78W (North Dakota State Water Commission 2017) and a search of online GLO land patent records (BLM 2017).

The 1876 GLO map (North Dakota State Water Commission 2017) depicts no human-made features within Section 29. A drainage crosses the north half of the section.

Land patent records indicate that one land patent was granted for lands containing the site lead in 1895 (BLM 2017) (Table 5). During the inventory, SWCA located no cultural resources that could be confidently associated with the patentee.

**Table 1. Summary of GLO Historic Land Patent Records for the Project Area**

Patentee Name	Year	Location (T/R/S)*	Patent Type	Accession Number
Northern Pacific Railroad Company	1895	137N/78W/29	Northern Pacific Railroad Grant	NDMTAA 000027

Source: North Dakota State Water Commission (2017)

\* T/R/S = Township/Range/Section

**Recorded By** Eileen Heideman  
(First Name & Last Name)

**Date Recorded** 9/14/2017  
(mm/dd/year)

*Instructions to complete this form:* (1) Download ; (2) Save A Copy; (3) Submit a paper copy of the form to the SHSND and a PDF version of the form and corresponding GIS shapefiles to the FTP site of the SHSND.

# NDCRS SITE FORM ATTACHMENTS SECTION

Field Code SX-EH-31

SITS# 32BLX

Complete one *Attachments Section* for the entire site. Include: Topographic map (with quad name and legal description), sketch map, photographs, and any other attachments.



**Figure 3. Feature 2, facing east (note outline of porch in paint).**



**Figure 4. Feature 3, facing southwest.**

**Recorded By** Eileen Heideman  
(First Name & Last Name)

**Date Recorded** 9/14/2017  
(mm/dd/year)

*Instructions to complete this form:* (1) Download ; (2) Save A Copy; (3) Submit a paper copy of the form to the SHSND and a PDF version of the form and corresponding GIS shapefiles to the FTP site of the SHSND.

# NDCRS SITE FORM ATTACHMENTS SECTION

Field Code SX-EH-31

SITS# 32BLX

Complete one *Attachments Section* for the entire site. Include: Topographic map (with quad name and legal description), sketch map, photographs, and any other attachments.



**Figure 5. Features 4 (center) and 2 (right), facing northwest.**



**Figure 6. Features 5 and 6, facing southwest.**

**Recorded By** Eileen Heideman  
(First Name & Last Name)

**Date Recorded** 9/14/2017  
(mm/dd/year)

*Instructions to complete this form:* (1) Download ; (2) Save A Copy; (3) Submit a paper copy of the form to the SHSND and a PDF version of the form and corresponding GIS shapefiles to the FTP site of the SHSND.

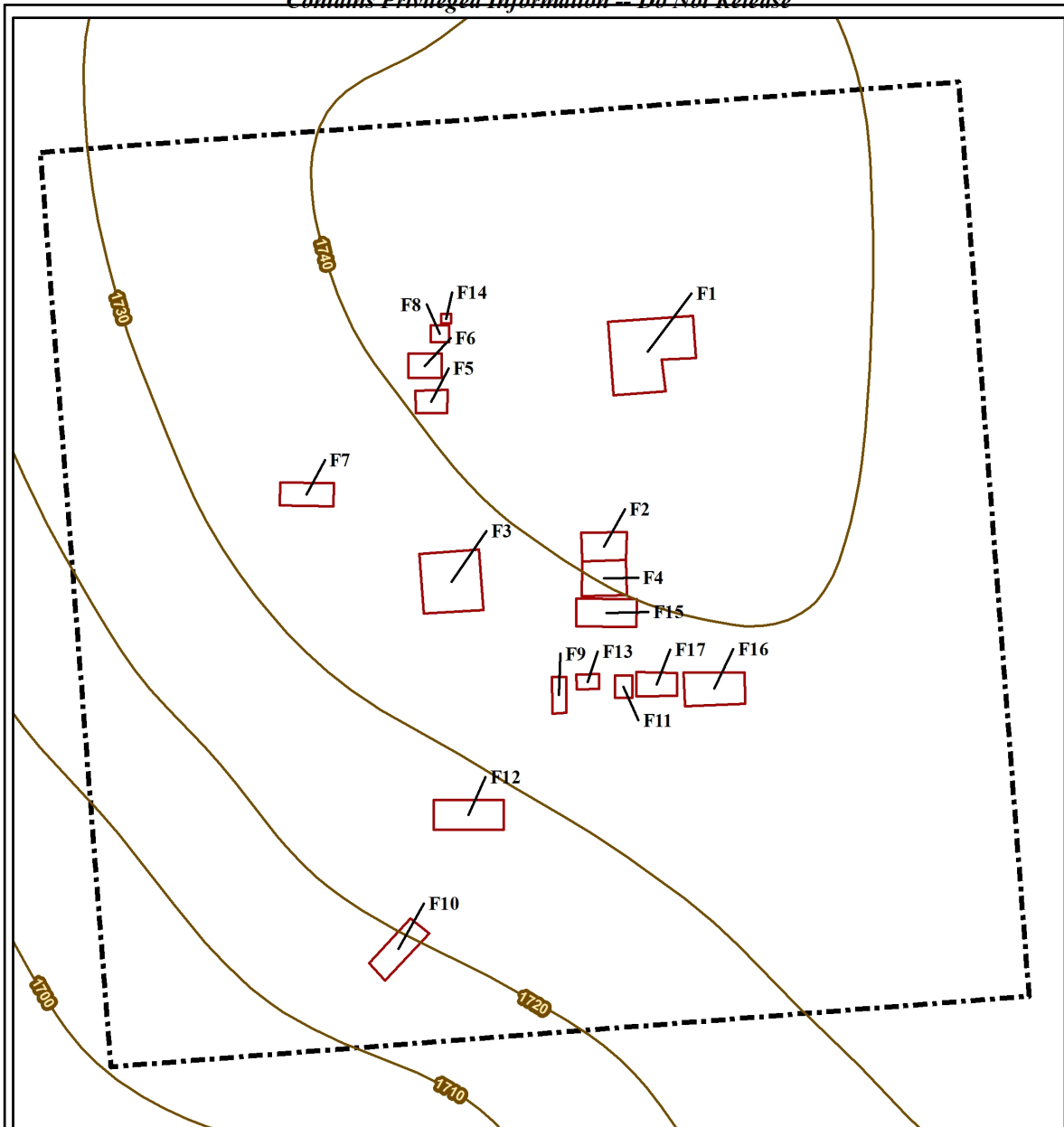


# NDCRS SITE FORM ATTACHMENTS SECTION




Field Code SX-EH-31

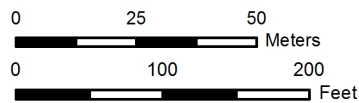
SITS# 32BLX

*Contains Privileged Information -- Do Not Release*



**SX-EH-31**

-  Contour Line (feet)
-  Site Boundary
-  Historical Feature



116 North 4th Street  
Suite 200  
Bismarck, ND 58501  
Phone: 701.258.6622  
Fax: 701.258.5957  
www.swca.com



**SX-EH-31 Site Sketch map**

**Recorded By** Eileen Heideman  
(First Name & Last Name)

**Date Recorded** 9/14/2017  
(mm/dd/year)

*Instructions to complete this form: (1) Download ; (2) Save A Copy; (3) Submit a paper copy of the form to the SHSND and a PDF version of the form and corresponding GIS shapefiles to the FTP site of the SHSND.*