

NDCRS ARCHITECTURAL SITE FORM PAGE 1

Field Code SX-EH-59 **SITS#** 32 BL X 387

SITE IDENTIFICATION

Map Quad Moffitt NW (1996) Site Name _____
 Map Quad _____ Site Name _____

LTL ___TWP 137 R 77 SEC 28 QQQ 6 QQ 8 Q 5
 LTL ___TWP _____ R _____ SEC _____ QQQ _____ QQ _____ Q _____
 LTL ___TWP _____ R _____ SEC _____ QQQ _____ QQ _____ Q _____
 LTL ___TWP _____ R _____ SEC _____ QQQ _____ QQ _____ Q _____

NAD 1983, UTM 5177791 **N** **ZONE** 14N
NAD 1983, UTM 851650 **E**

Subsection:
 1 = N½
 2 = E½
 3 = S½
 4 = W½
 5 = NE¼
 6 = SE¼
 7 = SW¼
 8 = NW¼

City: _____
 Street Number: _____
 Street Name: _____
 Urban Legal Description: _____

SITE DATA

Total # **Architectural** Features: 10

Fieldwork Date: 09/16/2017

Reconnaissance Survey Intensive Survey

Project & Principal Investigator:
 PNE Wind Turbine Survey; William Harding

Report Title & Author(s):
 A Class I and Class III Cultural Resource Inventory of 71 Wind Turbine Locations and Access Roads, Burleigh and Emmons Counties, North Dakota; Jolene Schleicher

Contracting firm or Agency completing the form:
 SWCA Environmental Consultants

Additional Information:
 Due to project landowner constraints, site lead could only be recorded from public right-of-way.
 Site lead sketch map is based on aerial photography.

SHSND USE
 Area of Significance 2 Ecozone 19 Verified Site 1 CR Type 1
 Area of Significance _____ Ecozone _____
 Area of Significance _____ Ecozone _____

Recorded By Eileen Heideman **Date Recorded** 09/16/2017
 (First Name & Last Name) (mm/dd/year)

NDCRS ARCHITECTURAL SITE FORM PAGE 2—Feature Data

Field Code SX-EH-59SITS# 32 BL X

Complete one Page 2 for each architectural feature at the site.

Architectural Feature # 1

Construction Date _____

Feature Type 9Condition 5Feature Date 4Context 13Plan Shape 5Structural System 25Primary Exterior 26Style Plain Residential

Original Owner's Ethnicity _____

Secondary Exterior N/A

Architect/Builder _____

Other Information: _____

Foundation Unknown, sheathed with corrugated metal Stories 1.0Roof/Cornice Gabled roof with asphalt shinglesWindow Original windows appear to have been replacedDating Method(s): Professional judgement

Feature Preservation Recommendation(s) (Check all that apply):

 Individual nomination Contributes to a potential district No nomination potential Will not contribute to a district Potential district—feature would be a contributing element if other properties constitute a district Thematic nomination potential Component of a historic site or landscape

Moved (specify all applicable choices)—a) relocation occurred within a historic period; b) recreates original site, orientation, landscape, & spatial relationships; c) compatible in context with neighboring structures; d) relocation has damaged eligibility

 Historical associations require further investigation

Recorded By Eileen Heideman Date Recorded 09/16/2017
(First Name & Last Name) (mm/dd/year)

NDCRS ARCHITECTURAL SITE FORM
PAGE 3—Feature DataField Code SX-EH-59SITS# 32 BL X**Complete a Page 3 for each feature.****1. Feature Description, Integrity, Eligibility:**

Feature 1 consists of a one gabled house (formerly a schoolhouse) clad in clapboards. The windows appear to have been replaced and a brick chimney extends from the north end of the roof.

SX-EH-59 is a site lead that could not be fully recorded due to lack of permission to access the property. As such, SWCA recommends the site lead remain unevaluated regarding its National Register of Historic Places (NRHP) eligibility pending full recordation.

Recorded By Eileen Heideman Date Recorded 09/16/2017
(First Name & Last Name) (mm/dd/year)

**NDCRS ARCHITECTURAL SITE FORM
PAGE 4—SITE DESCRIPTION**Field Code SX-EH-59SITS# 32 BL X**Complete one Page 4 for the entire site.**

2. Owner's Contact Information:

Private

3. Access (to rural areas):

From Moffit, travel west on Moffit Road approximately 4.6 miles to 249th Street Southeast. Turn south and travel 1.2 mile to a private drive. Turn west and travel 0.3 miles to the site.

4. Site Area (ft²): 56,6405. Description of **SETTING**:

This site is located in a rural setting dominated by farms. It is situated on rolling plains east of the Missouri River.

SX-EH-59 is a site lead that could not be fully recorded due to lack of permission to access the property. As such, SWCA recommends the site lead remain unevaluated regarding its National Register of Historic Places (NRHP) eligibility pending full recordation.

Recorded By Eileen Heideman Date Recorded 09/16/2017
(First Name & Last Name) (mm/dd/year)

**NDCRS ARCHITECTURAL SITE FORM
PAGE 5—SITE DESCRIPTION**Field Code SX-EH-59SITS# 32 BL X**6. Summary of ALL Site Features & Evaluation of Significance:**

This site contains one house (formerly a schoolhouse) (Feature 1), one new prefabricated/manufactured house (ca. 2002) (Feature 2), one small barn (Feature 3), one outhouse (Feature 4), one garage (Feature 5), and approximately seven or eight outbuildings, including a quonset hut (Feature 7), most of which are hidden in vegetation growth and could not be photographed or recorded (Features 6-10). Aerials show corrals to the southeast with a collapsed building and areas of historic debris. Property access and structure visibility were limited, so these features could not be fully recorded.

This property is owned by Gene Malard, who indicated that the older house on the property is a former schoolhouse that was moved to the property for use as a residence (personal communication, Gene Malard, September 16, 2017).

SX-EH-59 is a site lead that could not be fully recorded due to lack of permission to access the property. As such, SWCA recommends the site lead remain unevaluated regarding its National Register of Historic Places (NRHP) eligibility pending full recordation.

7. References/Comments:

Recorded By Eileen Heideman Date Recorded 09/16/2017
(First Name & Last Name) (mm/dd/year)

NDCRS SITE FORM CONTINUATION PAGE

Field Code SX-EH-59

SITS# 32BLX

Complete a *Continuation Page(s)* for information that does not fit in the space available on other sections of a Site Form.

HISTORIC BACKGROUND

SWCA conducted research to identify and locate records of any historic landowners, homesteads, trails, roads, stage stops, mines, or other historic entities within the project area that could fall under the Criteria of Eligibility for the NRHP. This research included a review of the 1884 General Land Office (GLO) survey map for T137N, R77W (North Dakota State Water Commission 2017) and a search of online GLO land patent records (BLM 2017).

The 1884 GLO map (North Dakota State Water Commission 2017) depicts no human-made features within Section 28.

Land patent records indicate that one land patent was granted for lands containing the site lead in 1925 (BLM 2017) (Table 1). During the inventory, SWCA located no cultural resources that could be confidently associated with the patentee.

Table 1. Summary of GLO Historic Land Patent Records for the Project Area

Patentee Name	Year	Location (T/R/S)*	Patent Type	Accession Number
Alvin Buckley	1925	137N/77W/28	Homestead Entry-Original	964874

Source: North Dakota State Water Commission (2017)

* T/R/S = Township/Range/Section

Recorded By Eileen Heideman
(First Name & Last Name)

Date Recorded 9/16/2017
(mm/dd/year)

NDCRS SITE FORM ATTACHMENTS SECTION

Field Code SX-EH-59

SITS# 32BLX

Complete one *Attachments Section* for the entire site. Include: Topographic map (with quad name and legal description), sketch map, photographs, and any other attachments.



Figure 1. Site overview, facing west.



Figure 2. Feature 1, facing southwest.

Recorded By Eileen Heideman
(First Name & Last Name)

Date Recorded 9/16/2017
(mm/dd/year)

Instructions to complete this form: (1) Download ; (2) Save A Copy; (3) Submit a paper copy of the form to the SHSND and a PDF version of the form and corresponding GIS shapefiles to the FTP site of the SHSND.

NDCRS SITE FORM ATTACHMENTS SECTION

Field Code SX-EH-59

SITS# 32BLX

Complete one *Attachments Section* for the entire site. Include: Topographic map (with quad name and legal description), sketch map, photographs, and any other attachments.



Figure 3. Feature 1, facing east.



Figure 4. Feature 2, facing north.

Recorded By Eileen Heideman
(First Name & Last Name)

Date Recorded 9/16/2017
(mm/dd/year)

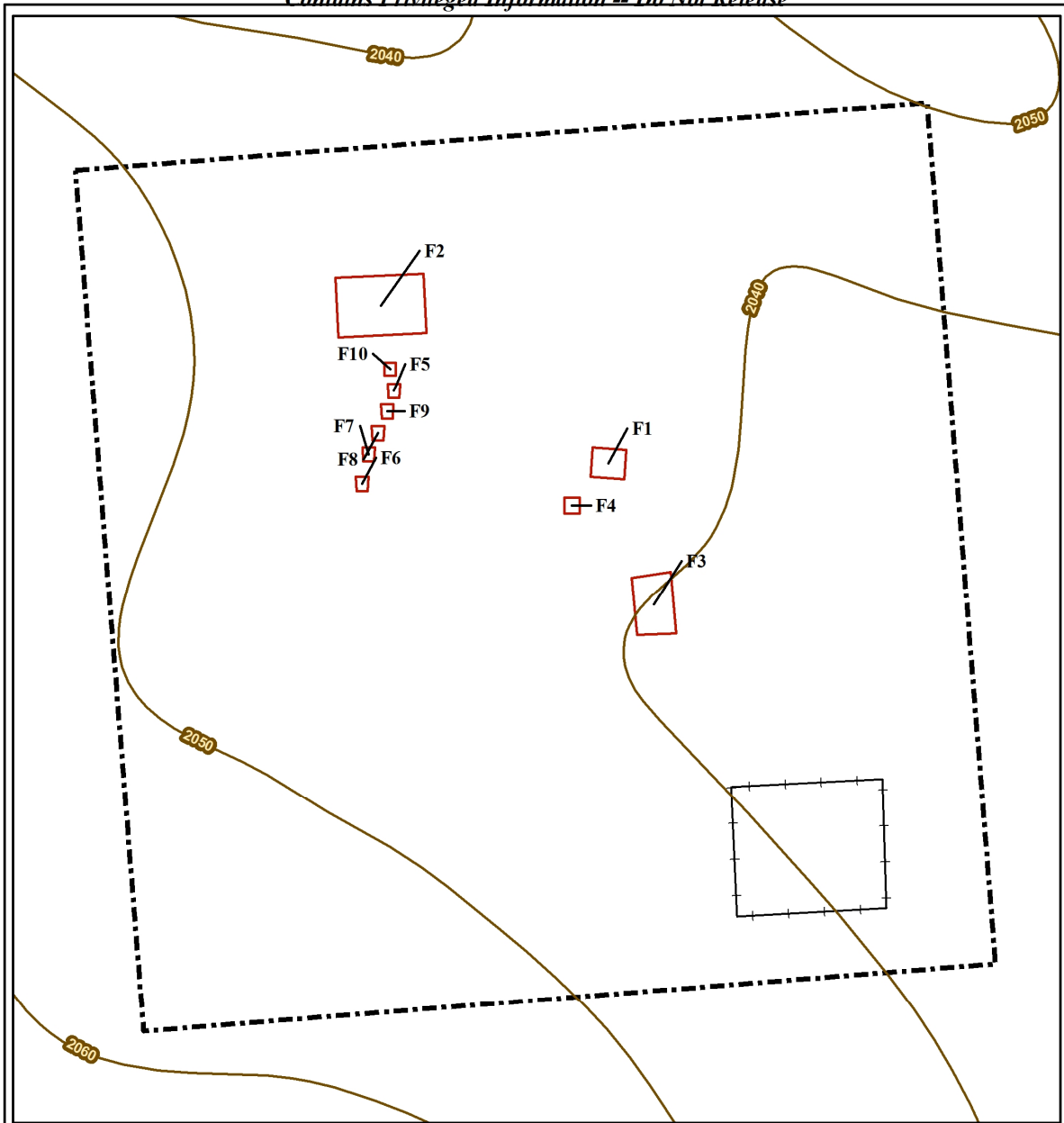
Instructions to complete this form: (1) Download ; (2) Save A Copy; (3) Submit a paper copy of the form to the SHSND and a PDF version of the form and corresponding GIS shapefiles to the FTP site of the SHSND.



NDCRS SITE FORM ATTACHMENTS SECTION

Field Code SX-EH-59

SITS# 32BLX

Contains Privileged Information -- Do Not Release



SX-EH-59	<p>0 25 50 Meters</p> <p>0 100 200 Feet</p>
<p>— Contour Line (feet)</p> <p>- - - Site Boundary</p> <p>▭ Historical Feature</p> <p>▭ Corral</p>	<p>116 North 4th Street Suite 200 Bismarck, ND 58501</p> <p>Phone: 701.258.6622 Fax: 701.258.5957</p> <p>www.swca.com</p>  

SX-EH-77 Site Sketch map

Recorded By Eileen Heideman
(First Name & Last Name)

Date Recorded 9/16/2017
(mm/dd/year)

Instructions to complete this form: (1) Download ; (2) Save A Copy; (3) Submit a paper copy of the form to the SHSND and a PDF version of the form and corresponding GIS shapefiles to the FTP site of the SHSND.