

NDCRS SITE FORM  
ARCHITECTURAL SITES

I. SITE I.D.

SITS # 32 B0 733  
 State County Site Number  
 Field Code G.K.O.3.5.5 Site Name H.O.M.E. B.A.S.E. A.U.C.T.I.O.N. C.O.  
 Field Code \_\_\_\_\_ Site Name \_\_\_\_\_  
 Map Quad B.O.W.N.A.N.  
 Map Quad \_\_\_\_\_  
 LTL 0 Twp 131 R 102 Sec 11 QQQ  QQ  Q 5  
 LTL  Twp \_\_\_\_\_ R \_\_\_\_\_ Sec \_\_\_\_\_ QQQ  QQ  Q   
 LTL  Twp \_\_\_\_\_ R \_\_\_\_\_ Sec \_\_\_\_\_ QQQ  QQ  Q   
 LTL  Twp \_\_\_\_\_ R \_\_\_\_\_ Sec \_\_\_\_\_ QQQ  QQ  Q   
 LTL  Twp \_\_\_\_\_ R \_\_\_\_\_ Sec \_\_\_\_\_ QQQ  QQ  Q   
 LTL  Twp \_\_\_\_\_ R \_\_\_\_\_ Sec \_\_\_\_\_ QQQ  QQ  Q

1. N  $\frac{1}{2}$
2. E  $\frac{1}{2}$
3. S  $\frac{1}{2}$
4. W  $\frac{1}{2}$
5. NE  $\frac{1}{4}$
6. SE  $\frac{1}{4}$
7. SW  $\frac{1}{4}$
8. NW  $\frac{1}{4}$
9. C

II. SITE DESCRIPTION

City B.O.W.N.A.N.  
 Street # 405 Street # \_\_\_\_\_  
 Street Name \_\_\_\_\_ Street Name \_\_\_\_\_  
M.A.I.N. S.T. N.  
 # of Features 13

FEATURE DATA

1 Feature # 99 Feature Type 5 Condition  
 \_\_\_\_\_ Const Date 27 Context 1 Significance  
6 Feature Date 5 Plan Shape

PORCH

BUILDING MATERIALS

Original 25 Structure System 4 Main Entrance  
 Addition/Altered 26 Primary Exterior Finish  
 Removed/None \_\_\_\_\_ Secondary Exterior Finish

Ethnic  Builder  
 Style  Engineer  
111887 Fieldwork Date  Designer Architect

L.I.V.E.S.T.O.C.K. S.A.L.E.S. C. 2 Other Information

SHSND USE

\_\_\_\_ Soil Association 22 Ecozone 2 Area Signf 5000 MS Number  
 \_\_\_\_\_ Soil Association \_\_\_\_\_ Ecozone \_\_\_\_\_ Area Signf \_\_\_\_\_ MS Number  
2 CR Type  Verified Site  Non Site 2 E C F 2 T F  
 State Registry  National Register

SITS # 3 2 B 0 7 3 3  
State County Site Number

Field Code G K O 3 6 6 Site Name \_\_\_\_\_  
Field Code \_\_\_\_\_ Site Name \_\_\_\_\_

Map Quad B 0 W N A N \_\_\_\_\_  
Map Quad \_\_\_\_\_

LTL <u>0</u>	Twp <u>1 3 1</u>	R <u>1 0 2</u>	Sec <u>1 1</u>	000	00	0	<u>5</u>
LTL _____	Twp _____	R _____	Sec _____	000	00	0	_____
LTL _____	Twp _____	R _____	Sec _____	000	00	0	_____
LTL _____	Twp _____	R _____	Sec _____	000	00	0	_____
LTL _____	Twp _____	R _____	Sec _____	000	00	0	_____
LTL _____	Twp _____	R _____	Sec _____	000	00	0	_____

1. N  $\frac{1}{2}$
2. E  $\frac{1}{2}$
3. S  $\frac{1}{2}$
4. W  $\frac{1}{2}$
5. NE  $\frac{1}{4}$
6. SE  $\frac{1}{4}$
7. SW  $\frac{1}{4}$
8. NW  $\frac{1}{4}$
9. C

I. SITE I.D.

City B 0 W N A N \_\_\_\_\_

Street # 4 0 5 Street # \_\_\_\_\_

Street Name \_\_\_\_\_ Street Name \_\_\_\_\_  
M A I N S T N \_\_\_\_\_

# of Features 1 3

FEATURE DATA

<u>1 0</u> Feature #	<u>9</u> Feature Type	<u>5</u> Condition
_____ Const Date	<u>7</u> Context	<u>1</u> Significance
<u>3</u> Feature Date		<u>5</u> Plan Shape

PORCH

BUILDING MATERIALS

<input type="checkbox"/> Original	<u>2 5</u> Structure System	<u>4</u> Main Entrance
<input type="checkbox"/> Addition/Altered	<u>2 6</u> Primary Exterior Finish	
<u>1</u> Removed/None	_____ Secondary Exterior Finish	

_____ Ethnic	_____ Builder
<u>3 1</u> Style	_____ Engineer
<u>1 1 1 8 8 7</u> Fieldwork Date	_____ Designer Architect

\_\_\_\_\_ C 2 Other Information

II. SITE DESCRIPTION

_____ Soil Association	_____ Ecozone	<input type="checkbox"/> Area Signf	<u>5 0 0 0</u> MS Number
_____ Soil Association	_____ Ecozone	<input type="checkbox"/> Area Signf	_____ MS Number
<input type="checkbox"/> CR Type	<input type="checkbox"/> Verified Site	<input type="checkbox"/> Non Site	<input type="checkbox"/> E C F <input type="checkbox"/> T F
<input type="checkbox"/> State Registry	<input type="checkbox"/> National Register		

SHSND USE

Coder \_\_\_\_\_ Date Coded \_\_\_\_\_

NDCRS ARCHITECTURAL SITE FORM  
Page 2

FIELD CODE GK0366

SITS NUMBER 32 B0 733

FEATURE # 10

NAME IN NAME BLOCK \_\_\_\_\_

<u>BASEMENT</u>	<u>FOUNDATION MATERIALS</u>	<u>STORIES</u>	<u>CORNICE</u>	<u>ROOF TYPE</u>	<u>DATING METHOD</u>
<input type="checkbox"/> Yes	<input type="checkbox"/> Brick	<input checked="" type="checkbox"/> 1	<input type="checkbox"/> Metal	<input type="checkbox"/> Gable	<input type="checkbox"/> Plat Map(s)
<input checked="" type="checkbox"/> No	<input type="checkbox"/> Concrete Block	<input type="checkbox"/> 1 1/2	<input type="checkbox"/> Brick	<input checked="" type="checkbox"/> Hipped	<input type="checkbox"/> County Atlas
<input type="checkbox"/> Unknown	<input type="checkbox"/> Fieldstone	<input type="checkbox"/> 2	<input checked="" type="checkbox"/> None	<input type="checkbox"/> Deck	<input type="checkbox"/> Date Block
<input type="checkbox"/> Other	<input type="checkbox"/> Cut Stone	<input type="checkbox"/> 2 1/2	<input type="checkbox"/> Wood	<input type="checkbox"/> Gambrel	<input type="checkbox"/> Sanborn Map(s)
	<input type="checkbox"/> Poured Concrete	<input type="checkbox"/> 3	<input type="checkbox"/> Other	<input type="checkbox"/> Flat	<input type="checkbox"/> Topo Map(s)
	<input type="checkbox"/> Refaced	<input type="checkbox"/> Other		<input type="checkbox"/> Other	<input type="checkbox"/> Other
<u>WINDOWS</u>	<input checked="" type="checkbox"/> Unknown				
	<input type="checkbox"/> Other				
<input checked="" type="checkbox"/> Original					
<input type="checkbox"/> Altered					

FEATURE DESCRIPTION & STATEMENT OF INTEGRITY :

*Hipped dormer. 2/2 sash. Possible former schoolhouse?*

SIGNIFICANCE

SIGNIFICANT

NOT SIGNIFICANT

- |   |   |
|---|---|
| <input type="checkbox"/> Work of master                               | <input type="checkbox"/> Visual landmark                    |
| <input type="checkbox"/> High artistic value                          | <input type="checkbox"/> Associated with significant event  |
| <input type="checkbox"/> Rep. of type, period, method of construction | <input type="checkbox"/> Associated with devel. of locality |
| <input type="checkbox"/> Other  | <input type="checkbox"/> Associated with significant person |

- Too new
- Lacking integrity
- Not high style
- Other

JUSTIFICATION OF SIGNIFICANCE :

Recorded by \_\_\_\_\_

Date \_\_\_\_\_

MDU's first Bowman headquarters building was completed and occupied in November 1956, it was located across the street from its present location. The new building was completed, grand opening held January 25, 1972. In July 1972 the power voltage was increased from 2400 to 4160 volts to better serve the community. In May 1979, MDU offered its customers an Average Monthly Payment plan (AMP) which provides a utilities payment schedule based on energy use. The plan is voluntary, allowing customers to level out payments throughout the year. By August 1979, approximately 1500 customers had taken advantage of this new plan.

#### HOME BASE AUCTION CO.

Home Base Auction Company of Bowman was started in 1947; first auction was held August 25, 1947. Since that time, facilities have been expanded so that should it be necessary, 2,000 cattle can be handled at one time. This Auction Market serves a sizeable area in and around Bowman and provides a means of livestock exchange much needed in this locality. The buildings and pens are located on the old Bowman Village baseball diamond, with the office situated on the site formerly occupied by Home Plate. Hence the name Home Base Auction.

New facilities including office and lunch room were formally opened January 22, 1968 with a Buffalo Barbecue starting at 11 a.m. Bob Penfield was President and General Manager.

In May 1971, Bob opened Yellowstone Trail Museum to house the collection of items of over 30 years, this included three rooms resembling Grandma's home-stead house. Several years later, most of the items were sold at an antique auction.


**FIRST TEXACO FILLING STATION:** was built by John L. Byrne and was located on Main street across from Bowman Sales and Service. The area is now a parking lot.



#### LANDMARKS



Favorite landmarks just north of Bowman are the Twin Buttes. The letters "Bowman" are on the left butte. The lettering, approximately 60 feet high, was placed by N. Y. A. boys under supervision of Fred Bertschy who conceived the idea of placing the name of the town in a site where it could be seen for miles.

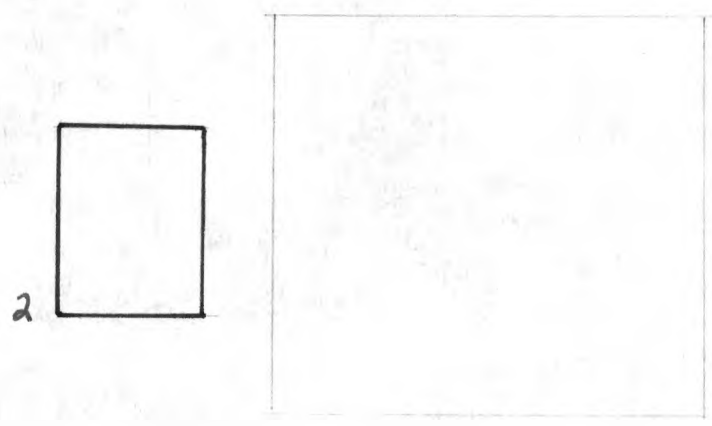
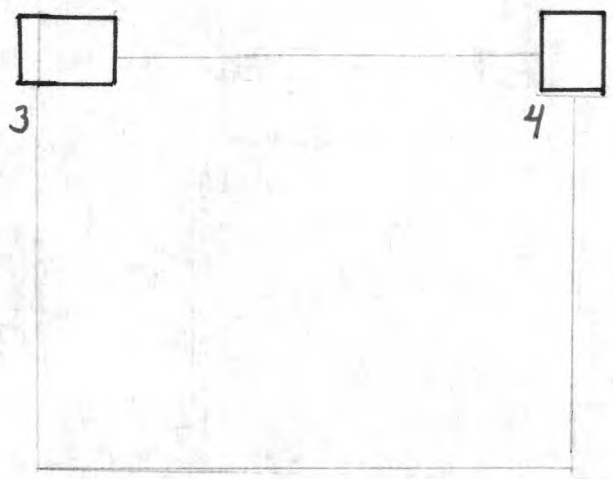
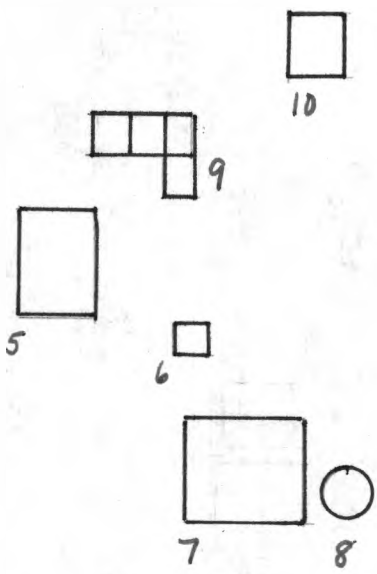
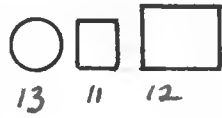


Among the Landmarks in Bowman is the First National Bank of Bowman. The Bank was chartered on December 7, 1907. J. E. Phelan, first president and founder, was a division superintendent of Northern Pacific Railroad and ran a large cattle enterprise on the Indian reservation.

Dugald Stewart, was cashier in 1909, vice president in 1921, and became president in 1938. His son, Donald Stewart presided over the organization 1958 through 1960. D. G. Hogoboom started working in the bank May 1, 1918. He was elected cashier on May 1, 1927, and president in January 1961. On his retirement on August 1, 1968, John Rouzie became president. The present bank was constructed in 1961 with the new wing being added in 1967.



In April 1970, an old landmark in Bowman was torn down. Carter Hotel was built in 1907, in 1910 it was sold to Rudolph Herzig. In 1942, John Rouzie took over and called it the Clara Lincoln, after Clara Lincoln Phelan. Andre Pearson bought the Hotel in 1948. In 1949, Joe DeBode took over and the name

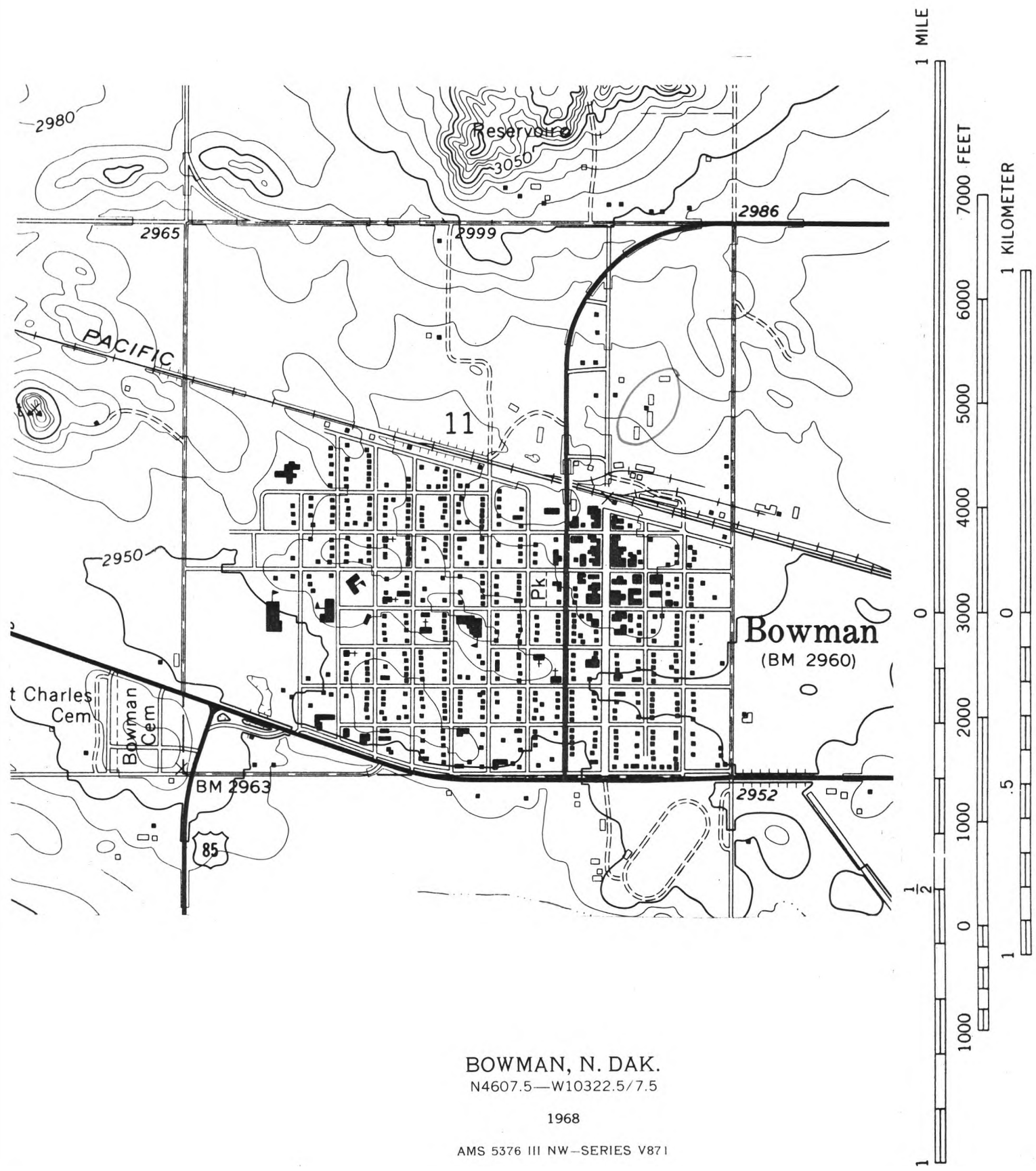


N  
↑

Sketch Map  
Not to Scale

\* Feature Number in Red

BOWMAN QUADRANGLE  
NORTH DAKOTA—BOWMAN CO.  
7.5 MINUTE SERIES (TOPOGRAPHIC)



CONTOUR INTERVAL 10 FEET  
NATIONAL GEODETIC VERTICAL DATUM OF 1929

BOWMAN, N. DAK.  
N4607.5—W10322.5/7.5

1968

AMS 5376 III NW—SERIES V871

NDCRS SITE FORM  
MAP & PHOTO SECTION  
PAGE 4

SITS # 32 B0 733



ROLL # 36  
FRAME # 16

CAMERA FACING : NE  
ADDRESS :Ca. 405 MAIN ST N

B.W.  
STORAGE LOCATION : SHSND

Locational maps are found in Gemini Research, "The Bowman  
Historic Sites Inventory Project" (1988), MS 5000