

NDCRS ARCHITECTURAL FORM
PAGE 1

Field Code _____

SITS# 32 _____

Map Quad _____

Site Name _____

Map Quad _____

Site Name _____

LTL ___ T. ___ N., R. ___ W., Sec. ___ QQQ ___ of the QQ ___ of the Q ___

LTL ___ T. ___ N., R. ___ W., Sec. ___ QQQ ___ of the QQ ___ of the Q ___

LTL ___ T. ___ N., R. ___ W., Sec. ___ QQQ ___ of the QQ ___ of the Q ___

LTL ___ T. ___ N., R. ___ W., Sec. ___ QQQ ___ of the QQ ___ of the Q ___

NAD _____ UTM _____ Zone _____

NAD _____ UTM _____

City: _____

Subsection
1 = N½
2 = E½
3 = S½
4 = W½
5 = NE¼
6 = SE¼
7 = SW¼
8 = NW¼

Street Number: _____

Street Name: _____

Urban Legal Description: _____

Total Number of **Architectural** Features: _____

Fieldwork Date: _____

Reconnaissance Survey _____

Intensive Survey _____

Project & Principal Investigator: _____

Contracting Firm or Agency Completing the Form: _____

Additional Information: _____

SHSND USE

Component _____ Study Unit _____ Verified Site _____ CR Type _____

Component _____

Component _____

Recorded By: _____ **Date Recorded:** _____

Form instructions: (1) Download; (2) Save A Copy; (3) Submit a paper copy of the form to the SHSND and upload the PDF version of the form and corresponding GIS shapefiles to the ND SHPO-run FTP site.

NDCRS ATTACHMENT SECTION

Field Code _____ **SITS# 32** **EM** **316**



From north, scanned from AHP Photo Collection, taken 1979



Feature 1 from south, scanned from AHP Photo Collection, taken 1979

Recorded By: Lorna Meidinger **Date Recorded:** 8/5/2021

NDCRS ATTACHMENT SECTION

Field Code _____

SITS# 32 **EM** **316**



Feature 3 from northwest, scanned from AHP Photo Collection, taken 1979



Feature 3 from southeast, scanned from AHP Photo Collection, taken 1979

Recorded By: Lorna Meidinger **Date Recorded:** 8/5/2021

**NDCRS SITE FORM
ARCHITECTURAL SITES**

SITS # 32 EM 00316
State County Site Number

Field Code
Field Code

Site Name BITTLECOMB HOMESTEAD
Site Name

Map Quad KIEFER BUTTES
Map Quad

LTL

Twp 130

Range 078

Section 31

QQQ 8

QQ 7

Q 5

- | |
|-----------|
| 1. N 1/2 |
| 2. E 1/2 |
| 3. S 1/2 |
| 4. W 1/2 |
| 5. NE 1/4 |
| 6. SE 1/4 |
| 7. SW 1/4 |
| 8. NW 1/4 |
| 9. C |

City:

Street # and Name

Street # and Name

of Features 9

10 Soils	19 Ecozone	2 Area Signif					
0 Soils	Ecozone	Area Signif				M VOLK Coder	
2 CR Type	1 Verified Site	0 Non-Site	2 E C F	2 T F		6/16/1980 Date Coded	
0 State Registry	0 National Register					Update	

1 Feature #	40 Feature Type	7 Condition
1900 Construction Date	13 Context	Integrity
Feature Date		5 Plan Shape*
20 Structural System **	7 Primary Exterior *	Secondary Exterior
0 Ethnic	28 Style *	
06/21/79 Fieldwork Date	Fieldwork Date	0 Architect/Builder
	RESIDENCE	Other Information
2 Feature #	61 Feature Type	7 Condition
Construction Date	13 Context	Integrity
Feature Date		1 Plan Shape*
14 Structural System **	16 Primary Exterior *	Secondary Exterior
0 Ethnic	Style *	
06/21/79 Fieldwork Date	Fieldwork Date	0 Architect/Builder
	METAL GRAIN BIN	Other Information
3 Feature #	9 Feature Type	6 Condition
Construction Date	13 Context	Integrity
Feature Date		5 Plan Shape*
25 Structural System **	26 Primary Exterior *	Secondary Exterior
0 Ethnic	Style *	
06/21/79 Fieldwork Date	Fieldwork Date	0 Architect/Builder
	SCHOOL USED FOR STORAGE	Other Information
4 Feature #	15 Feature Type	7 Condition
Construction Date	13 Context	Integrity
Feature Date		5 Plan Shape*
25 Structural System **	26 Primary Exterior *	Secondary Exterior
0 Ethnic	Style *	
06/21/79 Fieldwork Date	Fieldwork Date	0 Architect/Builder
	STORAGE SHED	Other Information

5	Feature #	61	Feature Type	7	Condition
	Construction Date	13	Context		Integrity
	Feature Date			5	Plan Shape*
25	Structural System **	26	Primary Exterior *		Secondary Exterior
0	Ethnic		Style *		
06/21/79	Fieldwork Date		Fieldwork Date	0	Architect/Builder

GRANARY

Other Information

6	Feature #	61	Feature Type	7	Condition
	Construction Date	13	Context		Integrity
	Feature Date			5	Plan Shape*
25	Structural System **	26	Primary Exterior *		Secondary Exterior
0	Ethnic		Style *		
06/21/79	Fieldwork Date		Fieldwork Date	0	Architect/Builder

GRANARY

Other Information

7	Feature #	62	Feature Type	7	Condition
	Construction Date	13	Context		Integrity
	Feature Date			5	Plan Shape*
25	Structural System **	26	Primary Exterior *		Secondary Exterior
0	Ethnic		Style *		
06/21/79	Fieldwork Date		Fieldwork Date	0	Architect/Builder

BARN

Other Information

8	Feature #	40	Feature Type	7	Condition
	Construction Date	13	Context		Integrity
	Feature Date			5	Plan Shape*
25	Structural System **	26	Primary Exterior *		Secondary Exterior
0	Ethnic		Style *		
06/21/79	Fieldwork Date		Fieldwork Date	0	Architect/Builder

RESIDENCE

Other Information

9	Feature #	14	Feature Type	7	Condition
	Construction Date	13	Context		Integrity
	Feature Date			1	Plan Shape*
8	Structural System **		Primary Exterior *		Secondary Exterior
0	Ethnic		Style *		
06/21/79	Fieldwork Date		Fieldwork Date	0	Architect/Builder

WELL

Other Information

NORTH DAKOTA CULTURAL RESOURCES SURVEY

Base Data Form

1. County Emmons 2. Site Number 32EM316
3. Site Name (s) Bittlecomb Homestead
4. Type of Resource: A. Archaeological Historical Architectural Paleontological
B. District Site Building Structure Object
5. Map Reference: Kiefer Buttes 7.5 topo
6. Location: NW $\frac{1}{4}$, SW $\frac{1}{4}$, NE $\frac{1}{4}$ Sec. 31 T 130 N / R 78 W
Plat: _____ Block _____ Lot _____
UTMG: A. _____ B. _____
C. _____ D. _____
7. Access: driveway runs south to old house site, in back (south) of present new ca 1970 home.
8. A. General description of site: Square stone slab house with truncated pyramid roof and with concrete exterior. Also several frame outbuildings. — See also Emmons Co. survey file under legal descrip.
- B. Condition of site: Good
9. Owner's name/address: Harvey Langlier and Katherine
10. Occupant's name/address: Not occupied
11. Historic Register value: Nat. State Undt. None On Reg. In District District
12. Open to public: Yes No 13. Preservation Underway: Yes No
14. Endangered by: Use by farm animals and natural deterioration
15. Survey Project: Title Emmons Co. Summer Survey 1979 Director _____
Other surveys in which included Father WM Sherman, St Michael's Parish, G.F.
16. Recommendations: avoid
17. Environment: Elevation 610 meters Nearest Water: Type inter. str.
Name Cattail Creek Distance adjacent Direction _____
Soil conditions: _____
Soil Texture: _____

17. Environment, Cont.

Ground Cover: _____
Terrain: _____


18. Local contact person or organization: Kathering and Harvey Langlier

19. Photos: No B/W xColor Prints Slides xComments/ID code HP3-79-5: 12-13 / 11-12 /
HP3-79-31; 1-18 / (c) HP3-79-43: 5-8, 12-18 / HP3-79-96, 1-20 / HP3-79-97, 1-24
HP3-79-48: 29-31

Negatives stored at: SHSND, Office A and H.P.

In space below attach and identify a picture or contact print of the site.

20. Sketch Map of Site: Scale: _____



Recorded by: _____ Date _____

Revised by: _____ Date _____

Continuation form: Historic Sites

Site Number 32EM316

- 27. Thematic category early settlement / vernac. archit
- 28. Date or period ca 1900
- 29. Structures: Number standing 7 Number collapsed 1
- Number of foundations only 0 Number of earthworks 0
- Number of basement depressions 0 No structural remains observed

30. Architectural/Structural Detail:

- A. Style or design vernacular
- B. Architect/engineer John Bittlecomb
- C. Contractor/builder Possible Bill Grover
- D. Original use Home
- E. Present use storage
- F. Number of stories 1 G. Basement: Yes No Partial
- H. Foundation Material stone slab
- I. Wall Construction stone slab and mud
- J. Wall Treatment mud, later concrete
- K. Roof type and material truncated pyramid, wood and shingles
- L. Number of bays: Front 2 Side 2 M. Plan shape square

- 31. Frontage 32. Distance from road

- 33. Number of outbuildings 34. Description of outbuildings All frame but aluminum grainery. Moved-in school house, storage shed, 2 grainaries and one barn.


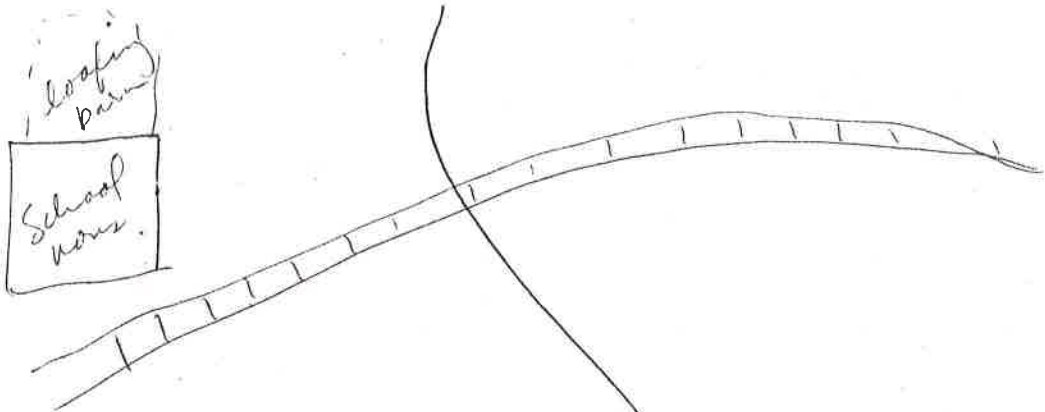
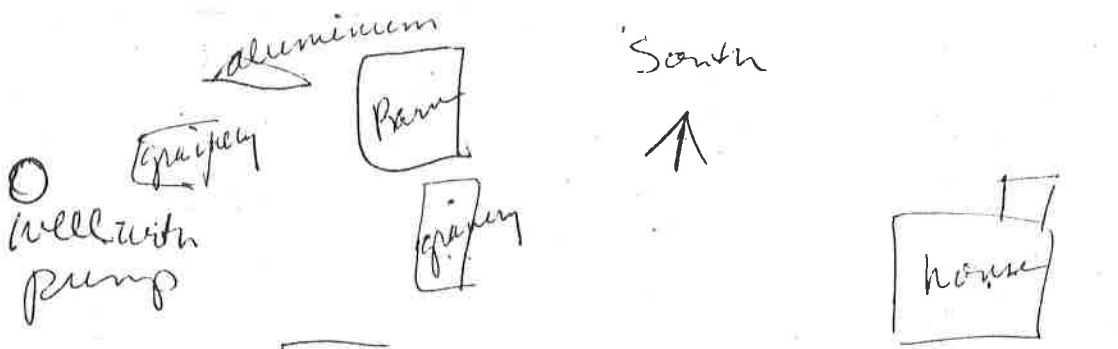
- 35. Changes House cemented in recent years then used as grainery, chicken coop, rabbit pen and storage.

- 36. Information sources/References Also contact Raymond LaFave, grandson of Pollock A.D. SEE EMMONS CO. SURVEY FILE FOR MEASURED DRAWINGS.

- 37. Reason for significance: G-R building technique used by yankee settler. Very few known square earth construction buildings in survey area. SEE 32MT035, 32EM310 32EM308, 32EM224, 32EM292, as examples of similar house types.

Recorded by _____ Date _____
 Revised by _____ Date _____

8



main road

KEFER BUTTES 7.5



BM 1993

Lookout Butte

#87

Legal Description: 78-130-31, SW & SE $\frac{1}{4}$ of NE $\frac{1}{4}$
Present Owner: *Harvey + Katherine Langeliers*
Address:
Phone:

	U.S. Govt. to Kate Biddlecomb	R.R. (RR 2-5)
1909	U.S. Govt. to Kate Biddlecomb Jan. 28, 1909 nee Lampman (S $\frac{1}{2}$, NE $\frac{1}{4}$ & W $\frac{1}{2}$, SE $\frac{1}{4}$) #43914	Pat (Pat 2-429)
1939	Kate Biddlecomb, widow, to State of North Dakota June 19, 1939; \$1 & o.c.; Gets to keep land until Nov. + crops; S $\frac{1}{2}$, NE $\frac{1}{4}$; W $\frac{1}{2}$, SE $\frac{1}{4}$: 31-130-78; in lieu of foreclosure	QCD (Dds 41-176)
1946	State of North Dakota to Fred Rierson May 3, 1946; \$1600; all farm	QCD (Dds 50-202)
1952	Fred & Cynthia Reirson to Harvey & Katherine Langeliers July 1, 1952; gift deed; \$1 O.V.C.	JTWD (Kds 56-204)

=====

Note: Between John & Kate they owned the following other land in this section:

NE & SE of NW	John - Pat (Pat 4-155)
NW & SE of SW	John - Pat
NW of NE	John - WD (Dds 33-250)

78-130-31

John Bittlecomb (surveyed Fr. Sherman, July 1975)

Directions: 9 miles west, 1 mile north, 5 miles west of
Westfield

present owner: Harvey Langeliers (lives 500 yards north)

very good condition

John Bittlecomb homesteaded this place

Bittlecomb was Yankee

Contact: Raymond LaFave, grandson, Pollock S.D.

NORTH DAKOTA CULTURAL RESOURCES SURVEY
GERMAN-RUSSIAN HOUSES

1. County Emmons
2. Site Number 89
3. Site Name Biddlecomb
4. Recorder Julius Gluss
5. Date 8-20-79

6. Type of resource:
 architectural district
 archeological structure
 historical site
 building
 object

7. Legal Description:
 $\frac{1}{4}$ $\frac{1}{4}$ Section T R
Plat Addn Blk Lot
UTMG: A. B.
C. D.

8. Present owner: Name HARVEY & KATHERINE LANGLIER
Address

Phone

9. Original owner JOHN BITTLECOMB
Original builder (if different)
Builder's cultural background:
Village/Town
Province/State
Country YANKEE
Church affiliation and name

10. Date of construction ca 1900

11. Building condition
1) natural deterioration 2) occupied 3) severely altered
 endangered abandoned interior
 stabilization attempted used as barn exterior
 preservation planned used for storage
 used for granary