

SITE I.D.

SITS # 3.2 Mo 1237  
State County Site Number

Field Code 18 Site Name N.S. Historical Society  
Field Code \_\_\_\_\_ Site Name \_\_\_\_\_

Map Quad New Salem Lot A of 7.7.  
Map Quad \_\_\_\_\_

LTL <input checked="" type="checkbox"/>	Twp <u>1.39</u>	R <u>08.5</u>	Sec <u>16</u>	QQQ <u>6</u>	QQ <u>5</u>	Q <u>7</u>
LTL <input type="checkbox"/>	Twp _____	R _____	Sec _____	QQQ _____	QQ _____	Q _____
LTL <input type="checkbox"/>	Twp _____	R _____	Sec _____	QQQ _____	QQ _____	Q _____
LTL <input type="checkbox"/>	Twp _____	R _____	Sec _____	QQQ _____	QQ _____	Q _____
LTL <input type="checkbox"/>	Twp _____	R _____	Sec _____	QQQ _____	QQ _____	Q _____
LTL <input type="checkbox"/>	Twp _____	R _____	Sec _____	QQQ _____	QQ _____	Q _____

1. N<sub>2</sub>
2. E<sub>2</sub>
3. S<sub>2</sub>
4. W<sub>2</sub>
5. NE<sub>4</sub>
6. SE<sub>4</sub>
7. SW<sub>4</sub>
8. NW<sub>4</sub>
9. C

SITE DATA

SITE DATA

City New Salem

Street # \_\_\_\_\_ Street # \_\_\_\_\_

Street Name \_\_\_\_\_ Street Name \_\_\_\_\_  
Highway 31

# of Features 8 <sup>①</sup>

FEATURE DATA

FEATURE DATA

<sup>①</sup>  Feature # \_\_\_\_\_  Feature Type \_\_\_\_\_  Condition \_\_\_\_\_  
 Const Date \_\_\_\_\_  Context \_\_\_\_\_  Significance \_\_\_\_\_  
 Feature Date \_\_\_\_\_  Plan Shape \_\_\_\_\_

PORCH BUILDING MATERIALS

Original  Structure System \_\_\_\_\_  Main Entrance \_\_\_\_\_  
 Addition/Altered  Primary Exterior Finish 2.6  
 Removed/None  Secondary Exterior Finish \_\_\_\_\_

Ethnic  Builder \_\_\_\_\_  
 Style  Engineer \_\_\_\_\_  
 Fieldwork Date 0.8.10.78  Designer Architect \_\_\_\_\_

F3. O.F. 8/SEE. 32 mo: 12.35.-42 Other Information

*move*

SHSND USE

2.2.1 Soil Association 2.3 Ecozone 2 Area Signf \_\_\_\_\_ MS Number \_\_\_\_\_  
2.2.4 Soil Association \_\_\_\_\_ Ecozone \_\_\_\_\_ Area Signf \_\_\_\_\_ MS Number \_\_\_\_\_

CR Type  Verified Site  Non-Site  E C F  T F

State Registry  National Register

NDCRS ARCHITECTURAL SITE FORM  
Page 2

Field Code #18

SITS NUMBER \_\_\_\_\_

FEATURE # 3 NAME IN NAME BLOCK New Salem Historical Society

<u>BASEMENT</u>	<u>FOUNDATION MATERIALS</u>	<u>STORIES</u>	<u>CORNICE</u>	<u>ROOF TYPE</u>	<u>DATING METHOD</u>
<input type="checkbox"/> yes	<input type="checkbox"/> Brick	<input checked="" type="checkbox"/> 1	<input type="checkbox"/> Metal	<input checked="" type="checkbox"/> Gable	<input type="checkbox"/> Plat Map(s)
<input checked="" type="checkbox"/> no	<input type="checkbox"/> Concrete Block	<input type="checkbox"/> 1 1/2	<input type="checkbox"/> Brick	<input type="checkbox"/> Hipped	<input type="checkbox"/> County Atlas
<input type="checkbox"/> unknown	<input type="checkbox"/> Fieldstone	<input type="checkbox"/> 2	<input type="checkbox"/> None	<input type="checkbox"/> Deck	<input type="checkbox"/> Date Block
<input type="checkbox"/> other	<input type="checkbox"/> Cut Stone	<input type="checkbox"/> 2 1/2	<input checked="" type="checkbox"/> Wood	<input type="checkbox"/> Gambrel	<input type="checkbox"/> Sanborn Map(s)
	<input checked="" type="checkbox"/> Poured Concrete	<input type="checkbox"/> 3	<input type="checkbox"/> Other	<input type="checkbox"/> Flat	<input type="checkbox"/> Topo Map(s)
	<input type="checkbox"/> Refaced	<input type="checkbox"/> Other		<input type="checkbox"/> Other	<input checked="" type="checkbox"/> Other
<u>WINDOWS</u>	<input type="checkbox"/> Unknown				<u>Historical Society</u>
<input checked="" type="checkbox"/> Original	<input type="checkbox"/> Other				<u>members</u>
<input type="checkbox"/> Altered					

FEATURE DESCRIPTION & STATEMENT OF INTEGRITY The roof is clad in cedar shingles. The windows are original and representative of schoolhouses of this period. The building is sheathed with horizontal siding.

SIGNIFICANCE

<input type="checkbox"/> SIGNIFICANT	<input checked="" type="checkbox"/> NOT SIGNIFICANT
<input type="checkbox"/> Work of Master	<input type="checkbox"/> Too new
<input type="checkbox"/> High Artistic Values	<input checked="" type="checkbox"/> Lacking integrity
<input type="checkbox"/> Rep. of type, period, method of construction	<input type="checkbox"/> Not High Style
<input type="checkbox"/> Other	<input type="checkbox"/> Other
<input type="checkbox"/> Visual Landmark	
<input type="checkbox"/> Associated with significant event	
<input type="checkbox"/> Associated with devel. of locality	
<input type="checkbox"/> Associated with significant person	

JUSTIFICATION OF SIGNIFICANCE The building has been moved from a rural setting into a historical park within the New Salem city limits. The foundation is not original.

NDCRS ARCHITECTURAL SITE FORM

Field Code #18

SITS NUMBER \_\_\_\_\_

CESS Refer to No. 16.

DESCRIPTION OF SITE Refer to No. 16.

FEATURES Refer to No. 16.

SITE AREA \_\_\_\_\_ (in meters)

OWNER'S NAME, ADDRESS, PHONE # Refer to No. 16.

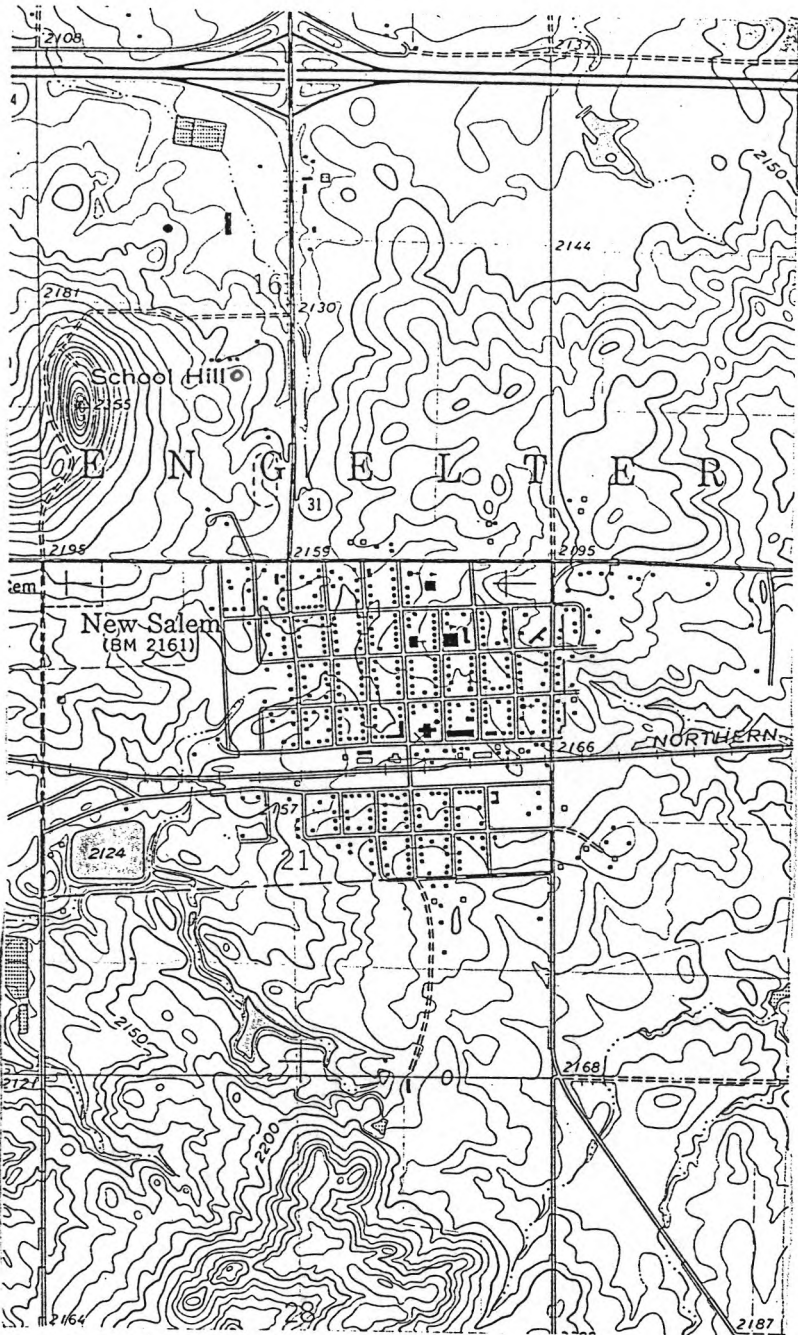
PROJECT TITLE New Salem Reconnaissance Level Survey

REPORT TITLE \_\_\_\_\_

PROJECT SUPERVISOR Steve Hillesland

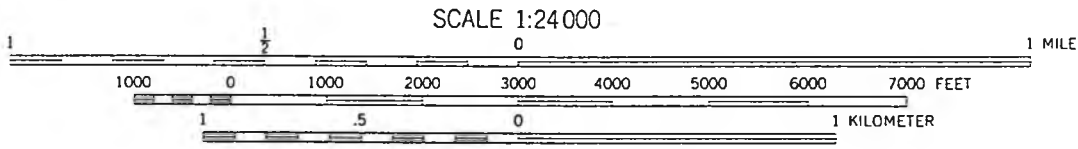
REPORT AUTHOR Steve Hillesland/ Carman Schlecht

STATEMENT OF SIGNIFICANCE AND INTEGRITY The structure does not exhibit a particular style of architecture. It has been moved from a rural setting into a historical park.

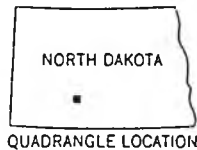


NEW SALEM QUADRANGLE  
 NORTH DAKOTA-MORTON CO.  
 7.5 MINUTE SERIES (TOPOGRAPHIC)

32-MO-1237



CONTOUR INTERVAL 10 FEET  
 NATIONAL GEODETIC VERTICAL DATUM OF 1929



THIS MAP COMPLIES WITH NATIONAL MAP ACCURACY STANDARDS  
 FOR SALE BY U. S. GEOLOGICAL SURVEY, DENVER, COLORADO 80225, OR RESTON, VIRGINIA 22092  
 AND STATE WATER COMMISSION, BISMARCK, NORTH DAKOTA 58501  
 A FOLDER DESCRIBING TOPOGRAPHIC MAPS AND SYMBOLS IS AVAILABLE ON REQUEST

Revisions shown in purple compiled from aerial  
 photographs taken 1978. Map edited 1980  
 This information not field checked

SITS NO. 32-MO-1237

Field Code No. 18

Roll, Frame Nos. 5/24, 5/24a, 6/2, 6/1

Camera Facing  
East



Camera Facing  
West



SITS NO. 32-MO-1237

Field Code No. 18

Roll, Frame Nos. \_\_\_\_\_

Camera Facing  
North



Camera Facing  
South

