

SITE I.D.

SITS # 3.2 MD 1238
State County Site Number

Field Code 19 Site Name NS Historical Society
Field Code _____ Site Name _____

Map Quad New Salem Lot A of 7.7.
Map Quad _____

LTL <input checked="" type="checkbox"/>	Twp <u>13.9</u>	R <u>085</u>	Sec <u>16</u>	QQQ <u>6</u>	QQ <u>5</u>	Q <u>7</u>
LTL <input type="checkbox"/>	Twp _____	R _____	Sec _____	QQQ _____	QQ _____	Q _____
LTL <input type="checkbox"/>	Twp _____	R _____	Sec _____	QQQ _____	QQ _____	Q _____
LTL <input type="checkbox"/>	Twp _____	R _____	Sec _____	QQQ _____	QQ _____	Q _____
LTL <input type="checkbox"/>	Twp _____	R _____	Sec _____	QQQ _____	QQ _____	Q _____
LTL <input type="checkbox"/>	Twp _____	R _____	Sec _____	QQQ _____	QQ _____	Q _____

1. N $\frac{1}{2}$
2. E $\frac{1}{2}$
3. S $\frac{1}{2}$
4. W $\frac{1}{2}$
5. NE $\frac{1}{4}$
6. SE $\frac{1}{4}$
7. SW $\frac{1}{4}$
8. NW $\frac{1}{4}$
9. C

SITE DATA

SITE DATA

City New Salem

Street # _____ Street # _____

Street Name _____ Street Name _____

Highway 31

of Features 81

FEATURE DATA

FEATURE DATA

<u>4</u> Feature #	<u>7</u> Feature Type	<u>7</u> Condition
_____ Const Date	<u>7</u> Context	<u>2</u> Significance
<u>4</u> Feature Date		<u>6</u> Plan Shape

<u>PORCH</u>	<u>BUILDING MATERIALS</u>	
<input type="checkbox"/> Original	<u>1</u> Structure System	<u>2</u> Main Entrance
<input checked="" type="checkbox"/> Addition/Altered	<u>2.6</u> Primary Exterior Finish	
<input type="checkbox"/> Removed/None	_____ Secondary Exterior Finish	

Ethnic Builder
 1.4 Style Engineer
10.8.10.7.8 Fieldwork Date Designer Architect

F4 OF 8 / SEE 32 MO. 1. 2. 3. 5. - H? Other Information

moved

SHSND USE

<u>22.1</u> Soil Association	<u>23</u> Ecozone	<u>2</u> Area Signf	_____ MS Number
<u>22.4</u> Soil Association	_____ Ecozone	_____ Area Signf	_____ MS Number
<u>2</u> CR Type	<u>1</u> Verified Site	<input type="checkbox"/> Non-Site	<u>2</u> E C F <u>2</u> T F
<input checked="" type="checkbox"/> State Registry	<input checked="" type="checkbox"/> National Register		

Field Code #19

SITS NUMBER _____

FEATURE # 4 NAME IN NAME BLOCK New Salem Historical Society

<u>BASEMENT</u>	<u>FOUNDATION MATERIALS</u>	<u>STORIES</u>	<u>CORNICE</u>	<u>ROOF TYPE</u>	<u>DATING METHOD</u>
<input type="checkbox"/> yes	<input type="checkbox"/> Brick	<input checked="" type="checkbox"/> 1	<input type="checkbox"/> Metal	<input type="checkbox"/> Gable	<input type="checkbox"/> Plat Map(s)
<input checked="" type="checkbox"/> no	<input type="checkbox"/> Concrete Block	<input type="checkbox"/> 1 1/2	<input type="checkbox"/> Brick	<input checked="" type="checkbox"/> Hipped	<input type="checkbox"/> County Atlas
<input type="checkbox"/> unknown	<input type="checkbox"/> Fieldstone	<input type="checkbox"/> 2	<input type="checkbox"/> None	<input type="checkbox"/> Deck	<input type="checkbox"/> Date Block
<input type="checkbox"/> other	<input type="checkbox"/> Cut Stone	<input type="checkbox"/> 2 1/2	<input checked="" type="checkbox"/> Wood	<input type="checkbox"/> Gambrel	<input type="checkbox"/> Sanborn Map(s)
	<input checked="" type="checkbox"/> Poured Concrete	<input type="checkbox"/> 3	<input type="checkbox"/> Other	<input type="checkbox"/> Flat	<input type="checkbox"/> Topo Map(s)
	<input type="checkbox"/> Refaced	<input type="checkbox"/> Other		<input type="checkbox"/> Other	<input checked="" type="checkbox"/> Other
<u>WINDOWS</u>	<input type="checkbox"/> Unknown				<u>Historical Society</u>
	<input type="checkbox"/> Other				<u>members.</u>
<input checked="" type="checkbox"/> Original					
<input type="checkbox"/> Altered					

FEATURE DESCRIPTION & STATEMENT OF INTEGRITY The structure is square. The hipped roof has been re-shingled. The former rural schoolhouse was sheathed in horizontal wood siding painted white. The cornice boards are 1x4's. The interior has been changed and is used as an office and a display area for small items and kitchen equipment.

SIGNIFICANCE

SIGNIFICANT

NOT SIGNIFICANT

- | | | |
|---|---|---|
| <input type="checkbox"/> Work of Master | <input type="checkbox"/> Visual Landmark | <input type="checkbox"/> Too new |
| <input type="checkbox"/> High Artistic Values | <input type="checkbox"/> Associated with significant event | <input checked="" type="checkbox"/> Lacking integrity |
| <input type="checkbox"/> Rep. of type, period, method of construction | <input type="checkbox"/> Associated with devel. of locality | <input type="checkbox"/> Not High Style |
| <input type="checkbox"/> Other _____ | <input type="checkbox"/> Associated with significant person | <input type="checkbox"/> Other _____ |

JUSTIFICATION OF SIGNIFICANCE The foundation is of poured concrete and is not original. The building was moved from a rural setting into a historical park. New Salem Historical Society members present at the site could not recall the building's original location.

NDCRS ARCHITECTURAL SITE FORM

Page 3

Field Code #19

SITS NUMBER _____

CESS Refer to No. 16.

DESCRIPTION OF SITE Refer to No. 16.

FEATURES Refer to No. 16.

SITE AREA _____ (in meters)

OWNER'S NAME, ADDRESS, PHONE # Refer to No. 16.

PROJECT TITLE New Salem Reconnaissance Level Survey

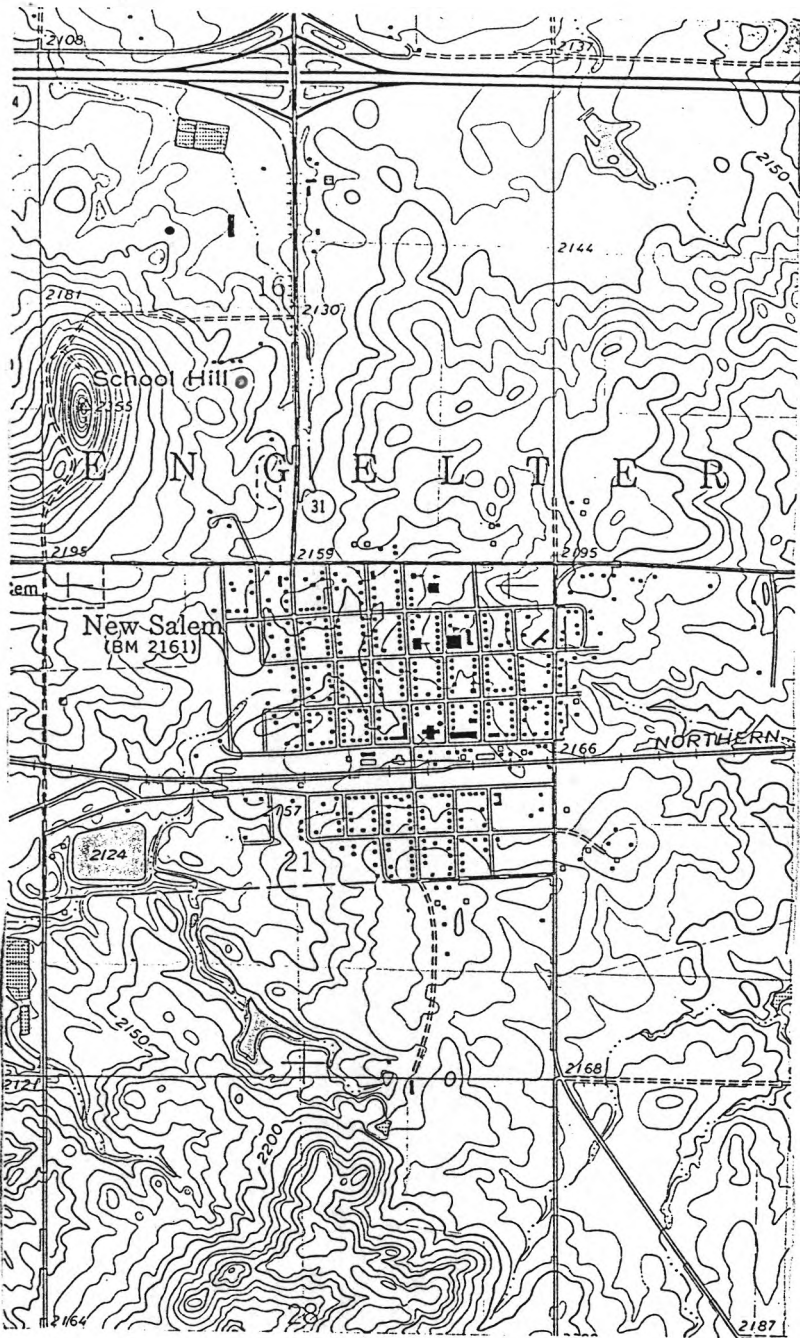
REPORT TITLE _____

PROJECT SUPERVISOR Steve Hillesland

REPORT AUTHOR Steve Hillesland/Carman

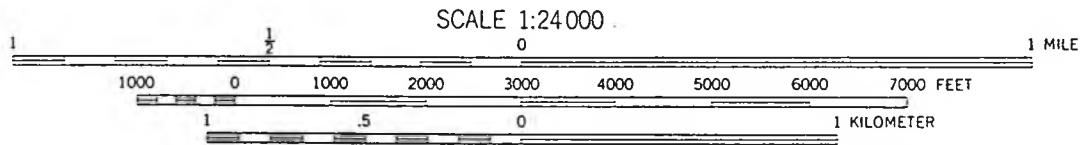
Schlecht

STATEMENT OF SIGNIFICANCE AND INTEGRITY The building does not exhibit high architectural style nor is it the work of a master. The structure lost integrity when it was moved from a rural setting into a historical park. The building's foundation material are not original.

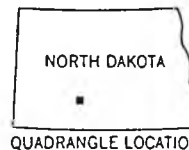


NEW SALEM QUADRANGLE
 NORTH DAKOTA—MORTON CO.
 7.5 MINUTE SERIES (TOPOGRAPHIC)

32-MO-1238



CONTOUR INTERVAL 10 FEET
 NATIONAL GEODETIC VERTICAL DATUM OF 1929



THIS MAP COMPLIES WITH NATIONAL MAP ACCURACY STANDARDS
 FOR SALE BY U. S. GEOLOGICAL SURVEY, DENVER, COLORADO 80225, OR RESTON, VIRGINIA 22092
 AND STATE WATER COMMISSION, BISMARCK, NORTH DAKOTA 58501
 A FOLDER DESCRIBING TOPOGRAPHIC MAPS AND SYMBOLS IS AVAILABLE ON REQUEST

Revisions shown in purple compiled from aerial
 photographs taken 1978. Map edited 1980
 This information not field checked

SITS NO. 32-MO-1238

Field Code No. 19

Roll, Frame Nos. 6/4, 6/3, 6/5, 6/6

Camera Facing
East



Camera Facing
West



SITS NO. 32-MN-1238

Field Code No. 19

Roll, Frame Nos. _____

Camera Facing
North



Camera Facing
South

