

NDCRS ARCHITECTURAL SITE FORM

PAGE 1

UPDATE

Field Code _____

SITS# 32 MZ 1476

SITE IDENTIFICATION

Map Quad _____ Site Name _____
Map Quad _____ Site Name _____

LTL	TWP	154	R	94	SEC	31	QQQ	6	QQ	6	Q	6
LTL	TWP	_____	R	_____	SEC	_____	QQQ	_____	QQ	_____	Q	_____
LTL	TWP	_____	R	_____	SEC	_____	QQQ	_____	QQ	_____	Q	_____
LTL	TWP	_____	R	_____	SEC	_____	QQQ	_____	QQ	_____	Q	_____

UTM _____ N ZONE _____
UTM _____ E NAD 1927 _____ NAD 1983 _____

Subsection:
1 = N ¹ / ₂
2 = E ¹ / ₂
3 = S ¹ / ₂
4 = W ¹ / ₂
5 = NE ¹ / ₄
6 = SE ¹ / ₄
7 = SW ¹ / ₄
8 = NW ¹ / ₄

City: _____
Street Number: _____
Street Name: _____
Urban Legal Description: _____

SITE DATA

Total # Architectural Features: _____ 1 _____

Fieldwork Date: _____ 4/13/2013 _____

Reconnaissance Survey _____ Intensive Survey

Project Title & Supervisor:
Brenna Material Source Area & Wade Burns (PI)

Report Title & Author(s):
Brenna Material Source Area: A Class III Cultural Resource Inventory in McKenzie County, North Dakota by Wade Burns (PI)

Additional Information: _____

SHSND USE

Area of Significance	<u>2</u>	Ecozone	<u>21</u>	Verified Site	<u>1</u>	CR Type	<u>2</u>
Area of Significance	_____	Ecozone	_____	Non-Site	_____		
Area of Significance	_____	Ecozone	_____				

Recorded By L. Reiners, M. Mortensen Date Recorded 4/22/2013
(First Name & Last Name) (mm/dd/year)

Instructions to complete a digital version of this form: (1) Download a copy to your hard drive; (2) Open the saved blank copy; (3) Fill out the form; (4) Use the Save As command to rename the form appropriately and save; (5) Print and submit to SHSND.

**NDCRS ARCHITECTURAL SITE FORM
PAGE 5—SITE DESCRIPTION**

UPDATE

Field Code _____ SITS# 32 MZ 1476**6. Summary of All Site Features & Evaluation of Site Significance:**

Site 32MZ1476 consists of a log school house and two outhouse depressions. When the site was originally recorded in 1999 by M. Floodman the building was still standing, but in very poor condition. Upon revisiting the site the building was found to have collapsed. Some of the logs are broken and in pieces. The roof has severely deteriorated, and most of the wood shingles are missing. The concrete foundation is cracked, and has buckled in the center. The site lacks integrity and is severely deteriorated due to years of neglect. Due to the sites lack of integrity and poor condition Beaver Creek Archaeology, Inc. Field Staff recommend 32MZ1476 ineligible for the NRHP.

7. References/Comments:Recorded By L. Reiners, M. Mortensen Date Recorded 4/22/2013
(First Name & Last Name) (mm/dd/year)

Instructions to complete a digital version of this form: (1) Download a copy to your hard drive; (2) Open the saved blank copy; (3) Fill out the form; (4) Use the Save As command to rename the form appropriately and save; (5) *Print* and submit to SHSND.



Figure 1: Site Overview view Northwest



Figure 2: Site Overview view South



Figure 3: Front Door



Figure 4: Detail of Logs

NDCRS ARCHITECTURAL SITE FORM

Field Code SCHOOL SITS # 32 MZ 01476
 State County Site Number

Map Quad CHARLSON Site Name RIVERVIEW DISTRICT #4 SCHOOLHOUSE

Map Quad Site Name

LTL 0 Twp 154 Range 094 Section 31 QQQ 6 QQ 6 Q 6
 1 = N1/2
 2 = E1/2
 3 = S1/2
 4 = W1/2
 5 = NE1/4
 6 = SE1/4
 7 = SW1/4
 8 = NW1/4

City

Street # and Name

Address

Total # Architectural Feature 1

Area of Significanc 2 Ecozone 21 Verified Site 1 CR Type 2

Area of Significanc Ecozone Non-Site

Recorded By M FLOODMAN

Date Recorded 8/30/1999

Update

Feature # 1	Feature Type 9	Condition 3
Construction Dat	Context 7	Integrity
Feature Date 5	Primary Exterior 12	Plan Shape 5
Structural System 12	Style 28	Secondary Exterior
Ethnic	Style	Architect/Builder 0
Fieldwork Date 08/26/99		
Other Information		

NDCRS SITE FORM
ARCHITECTURAL SITES
Page 1

SITS # 32 MZ 1476

Field Code SCHOOL Site Name RIVERVIEW DISTRICT
Field Code _____ Site Name #4 SCHOOLHOUSE

Map Quad _____ CHARLSON
Map Quad _____

1. N $\frac{1}{2}$
2. E $\frac{1}{2}$
3. S $\frac{1}{2}$
4. W $\frac{1}{2}$
5. NE $\frac{1}{4}$
6. SE $\frac{1}{4}$
7. SW $\frac{1}{4}$
8. NW $\frac{1}{4}$
9. C

LTL	<input type="checkbox"/>	Twp	<u>154</u>	R	<u>094</u>	Sec	<u>31</u>	QQQ	<input checked="" type="checkbox"/>	QQ	<input checked="" type="checkbox"/>	Q	<input checked="" type="checkbox"/>
LTL	<input type="checkbox"/>	Twp	_____	R	_____	Sec	_____	QQQ	<input type="checkbox"/>	QQ	<input type="checkbox"/>	Q	<input type="checkbox"/>
LTL	<input type="checkbox"/>	Twp	_____	R	_____	Sec	_____	QQQ	<input type="checkbox"/>	QQ	<input type="checkbox"/>	Q	<input type="checkbox"/>
LTL	<input type="checkbox"/>	Twp	_____	R	_____	Sec	_____	QQQ	<input type="checkbox"/>	QQ	<input type="checkbox"/>	Q	<input type="checkbox"/>
LTL	<input type="checkbox"/>	Twp	_____	R	_____	Sec	_____	QQQ	<input type="checkbox"/>	QQ	<input type="checkbox"/>	Q	<input type="checkbox"/>
LTL	<input type="checkbox"/>	Twp	_____	R	_____	Sec	_____	QQQ	<input type="checkbox"/>	QQ	<input type="checkbox"/>	Q	<input type="checkbox"/>

City _____

Street # _____ Street # _____

Street Name _____ Street Name _____

of Features 3

<u>01</u> Feature #	<u>09</u> Feature Type	<u>3</u> Condition
_____ Construction Date	<u>07</u> Context *	
<u>5</u> Feature Date	<u>12</u> Primary Exterior *	<u>5</u> Plan Shape *
<u>12</u> Structural System **	<u>38</u> Style *	_____ Secondary Exterior
_____ Ethnic		_____ Architect/Builder
<u>10.8.12.6.19.9</u> Fieldwork Date		_____ Other Information

<u>333</u> Soil Association	<u>21</u> Ecozone	<u>2</u> Area Signf	_____ MS Number
_____ Soil Association	_____ Ecozone	_____ Area Signf	_____ MS Number
<u>2</u> CR Type	<input type="checkbox"/> Verified Site	<input type="checkbox"/> Non-Site	<u>2</u> E C F <u>3</u> T F
<input type="checkbox"/> State Registry	<input type="checkbox"/> National Register		

Coder M Floodman

Date Coded 8/30/99

Reconnaissance Survey

Intensive Survey _____

Manuscript/Report Title: N/A

Author(s): N/A

SITE DATA

FEATURE DATA

SHSND USE

FIELD MANUAL
NDCRS ARCHITECTURAL SITE FORM

FEATURE TYPE

AGRICULTURE

- 62 Animal Shelter/Stable
- 62 Barn
- 92 Blacksmith Shop
- 66 Chicken Coop/Poultry House
- 3 Clinic, Animal/Veterinarian
- 43 Corral/Enclosure/Pen
- 70 Experiment Station
- 5 Farm, Dairy
- 1 Farm/Farmstead
- 61 Granary/Bin
- 91 Greenhouse/Nursery
- 12 Hatchery, Am'l/Bird/Fish
- 67 Ice/Smoke House/Root Cellar
- 64 Line Shack
- 14 Pump/Well
- 77 Pump House/Well House
- 4 Ranch
- 61 Silo/Silage Pit
- 13 Stock Dam
- 15 Storage Building
- 16 Storage Yard
- 69 Summer Kitchen
- 14 Well/Pump
- 17 Windmill
- 71 Work shop

ARTS AND ENTERTAINMENT

- 75 Auditorium/Lecture Hall
- 74 Cinema/Theater
- 75 Lecture Hall
- 99 Museum/Gallery
- 75 Opera House
- 73 Studio, Photo/Art/Sculpt
- 74 Theater

COMMERCE

- 76 Bank/S & L/Financial
- 68 General Store
- 47 Shopping Center/Mall
- 47 Store, Retail
- 68 Trading Post
- 15 Warehouse

COMMUNICATIONS

- 87 Newspaper Office
- 87 Print Shop
- 85 Radar Facility
- 93 Radio/TV Station
- 89 Teleph./Telegr. Facil.
- 17 Tower, Radio/TV/Microwave

EDUCATION

- 19 Business College
- 75 Class Room/Lecture Hall
- 19 College/University
- 70 Laboratory
- 20 Library
- 9 School
- 19 Seminary
- 19 Trade/Technical School

ENGINEERING

- 21 Bridge/Trestle
- 22 Canal/Flume

FOOD SERVICE

- 90 Bakery
- 28 Bar/Tavern
- 24 Bottling Plant
- 24 Brewery/Distillery
- 90 Butcher Shop
- 25 Cannery
- 97 Creamery
- 97 Dairy Processing Plant
- 25 Frozen Food Locker
- 26 Grocery Store
- 90 Meat Packing Plant
- 27 Mill, Grist/Flour
- 23 Restaurant/Cafe/Mess Hall
- 25 Sugar Refinery

FUNERARY

- 29 Cemetery
- 78 Gravestone
- 78 Memorial
- 78 Monument
- 29 Mortuary

GOVERNMENT

- 32 Border Crossing Station
- 30 City Hall
- 84 Correctional Facility/Jail
- 59 Courthouse
- 32 Customs House
- 58 Fire Station
- 59 Government Office
- 86 Indigent Home
- 86 Orphanage
- 33 Pest House
- 32 Police Station
- 18 Post Office/Mail Station
- 10 Sanitary Land Fill
- 10 Sewage Treatment Plant
- 32 Sheriff's Office
- 73 Township Hall
- 98 Water Treatment Plant

HEALTH CARE

- 33 Clinic/Dispensary
- 33 Hospital/Infirmary
- 86 Nursing Home

INDUSTRIAL

- 34 Brick Manufacturing Plant
- 88 Bulk Plant
- 34 Concrete Mfg. Plant
- 31 Elect. Gener. Facility
- 36 Elect. Transform. Facility
- 38 Elect. Transmiss. Facility
- 34 Factory/Foundry
- 96 Gas Storage
- 96 Gas Transmission Facility
- 14 Gas Well
- 11 Grain Storage, Commercial
- 36 Lumber Yard
- 37 Mill, Saw
- 37 Mill, Stamp/Minerals Refin.

- 35 Mine/Quarry
- 96 Oil Refinery
- 58 Oil Tank Battery
- 96 Oil Transmission Facility
- 14 Oil Well
- 96 Pipeline
- 71 Repair Shop
- 16 Storage Yard
- 38 Tipple
- 15 Warehouse
- 92 Welding/Blacksmith Shop

LANDSCAPE ARCHITECTURE

- 78 Fountain
- 78 Garden
- 78 Monument
- 39 Park

MILITARY

- 79 Armory
- 60 Battlefield
- 79 Bastion
- 79 Blockhouse
- 44 Camp Site, Temporary
- 8 Camp, Semi-Permanent
- 79 Defensive Works
- 8 Fort/Cantonment/Post/Base
- 79 Missile Site
- 79 Palisade
- 39 Parade Ground
- 59 Post/Base Exchange(PX/BX)
- 79 Powder Magazine
- 51 Rifle Range
- 68 Suttler's Store
- 48 Trail

OFFICE/HEADQUARTERS

- 45 Administrative
- 45 Business
- 80 Fraternal/Sororal
- 80 Lodge
- 45 Organizational
- 46 Professional
- 80 Social

RECREATION/SPORTS

- 52 Arcade/Casino
- 32 Billiard Parlor/Pool Hall
- 51 Boat Landing, Recreational
- 51 Camp/Picnic Grounds
- 94 Fairgrounds
- 91 Grandstand
- 51 Play ground
- 52 Recreation Area, Indoor
- 51 Recreation Area, Outdoor
- 51 Resort
- 94 Rodeo Grounds
- 95 Sport Facility, Indoor
- 81 Sport Facility, Outdoor

RELIGIOUS

- 54 Chapel, Non-Denom.
- 9 Church School
- 53 Church, Catholic
- 63 Church, Protestant

RESIDENTIAL

- 42 Barracks/Dorm./Bunk House
- 41 Dwelling, Double Unit
- 42 Dwelling, Multiple Unit
- 40 Dwelling, Single Unit
- 55 Garage/Carriage House
- 64 Hotel/Motel/Inn
- 65 Mobile Home
- 50 Privy

TRANSPORTATION

- 49 Airport/Airfield/Land. Fid.
- 56 Boat Landing, Com'c'l/Steam
- 57 Boat Landing, Recreational
- 21 Bridge/Trestle
- 59 Depot/Terminal
- 82 Ferry
- 82 Ford
- 72 Freight Yard
- 88 Fuel Station/Yard, Coal/Wood, etc.
- 88 Gasoline Station
- 55 Manger
- 48 Highway
- 62 Livery
- 70 Loading Platform
- 48 Railroad Grade/Tracks
- 56 Rest Stop
- 48 Road
- 73 Roundhouse
- 48 Siding
- 78 Signal
- 62 Stable
- 48 Spur
- 56 Stage Station
- 72 Switch Yard
- 48 Trail
- 82 Tunnel
- 83 Turn-around

MISCELLANEOUS

- 2 Accident/Disaster Site
- 10 Dump
- 73 Spring
- 77 Spring House
- 17 Tower
- 7 Town/City/Colony/Settlement
- 99 Other

STRUCTURAL SYSTEM/EXTERIOR MATERIALS

- | | |
|------------------------------|-----------------------------|
| 1. Asbestos Siding/Shingle | 16. Metal, Sheet |
| 2. Asphalt Siding/Shingles | 17. Perma Stone |
| 3. Brick | 18. Plastic, Vinyl |
| 4. Clay Tile | 19. Pole |
| 5. Composition Board | 20. Stone, Cut |
| 6. Concrete Block | 21. Stone, Uncut |
| 7. Concrete, Poured/Cast | 22. Stucco/Plaster |
| 8. Earth/Clay | 23. Tarpaper |
| 9. Earthen Brick | 24. Thatch |
| 10. Glass, Block | 25. Wood Frame |
| 11. Glass, Pigmented | 26. Wood, Horizontal siding |
| 12. Log | 27. Wood, Shingles/Shakes |
| 13. Metal, Decorative Wood | 28. Wood, Vertical Siding |
| 14. Metal, Frame | 29. Other |
| 15. Metal, Horizontal Siding | |

STYLES

- | | |
|-------------------------------|------------------------------|
| 1. American Foursquare/Cube | 20. Prairie Style |
| 3. Beaux Arts/Neo Classical | 22. Queen Anne |
| 4. Boomtown/False Front | 23. Ranch/Split Level |
| 5. Bungalow | 24. Richardsonian Romanesque |
| 6. Chicago School | 25. Mansardic/Second Empire |
| 7. Colonial Revival | 26. Shingle Style |
| 8. Craftsman | 27. Stick Style |
| 9. International Style | 28. Ethnic/Vernacular |
| 10. Early Brick Commercial | 29. Other Style |
| 11. Elizabethan/Tudor Revival | 30. Romanesque |
| 12. Eastern European Revivals | 31. Hipped Roof Box |
| 13. Gothic Revival | 32. Transitional Brick Comm. |
| 14. Gabled Front | 33. Modular/Lustron |
| 15. Moderne | 34. Plain Residential |
| 16. Italianate | 35. Other Contemporary |
| 17. Mission/Pueblo Revival | |

ETHNIC

- 0. Unknown
- 1. African
- 2. American Indian
- 3. Arabic
- 4. British/Celtic
- 5. Canadian
- 6. Czech/Bohemian
- 7. Danish
- 8. Dutch
- 9. Finnish
- 10. French
- 11. German/Austrian/Swiss
- 12. German-Russian
- 13. Greek
- 14. Icelandic
- 15. Irish
- 16. Italian
- 17. Jewish
- 19. Norwegian
- 20. Oriental
- 21. Polish
- 22. Russian
- 23. Scot
- 24. Spanish
- 25. Swedish
- 26. Ukrainian
- 27. Other

FEATURE DATE

- 1. pre-1880
- 2. 1880-1900
- 3. 1900-1915
- 4. 1915-1930
- 5. 1930-1945
- 6. post-1945

CONDITION

- 1. Destroyed
- 2. Inundated
- 3. Very Poor
- 4. Poor
- 5. Fair
- 6. Good
- 7. Excellent

PLAN SHAPE

- 0. Not Applicable
- 1. Circular
- 2. Irregular
- 3. L-Shaped
- 4. Polygonal
- 5. Rectangular
- 6. Square
- 7. T-Shaped
- 8. U-Shaped
- 9. Other

CONTEXTS

- 1. Aviation
- 2. Bridges
- 3. Colonization
- 4. Commerce
- 5. Communications
- 6. Depression, the Great
- 7. Education
- 8. Energy Development
- 9. Entertainment
- 10. Exploration
- 11. Farming, Bonanza
- 12. Farming, Dairy
- 13. Farming
- 14. Fur Trade
- 15. Government, National
- 16. Government, Territorial
- 17. Government, State
- 18. Government, Local
- 19. Horticulture
- 20. Industrial Development
- 21. Irrigation and Conservation
- 22. Military
- 23. Mining, Coal
- 24. Petroleum
- 25. Railroads
- 26. Ranching, Open Range
- 27. Ranching, Fee Simple
- 28. Religion
- 29. Roads, Trails, and Highways
- 30. Rural Settlement
- 31. Urban Settlement
- 32. Water Navigation

NDCRS ARCHITECTURAL SITE FORM

page 1A

Field Code SCHOOL

Feature Number 1

SITS # 32MZ

DESCRIPTIVE SECTION

FOUNDATION

STORIES

ROOF TYPE/CORNICE

CONCRETE

ONE

GABLE

WINDOW CONDITION

DATING METHOD

ORIGINAL WINDOWS MISSING

DEED SEARCH

PRESERVATION RECOMMENDATION (check all that apply):

- 1) Individual Nomination
 - 2) Contributes to a potential district
 - 3) No nomination potential
 - 4) Will not contribute to district
 - 5) Potential district not known at this time: feature would be a contributing element if neighboring properties constitute a district
 - 6) Thematic nomination potential
 - 7) Component of historic site/landscape
- *****
- 8) Feature has an important physical, spatial, functional, historic or architectural relationship to the site/complex/farmstead
 - 9) Moved: A) relocation occurred within historic period. B) recreates original site, orientation, landscape and spatial relationships. C) compatible in context with neighboring structures. D) relocation has damaged eligibility.
 - 10) Request comparative study of neighboring properties
 - 11) Historical associations require further investigation

DESCRIPTION/INTEGRITY/ELIGIBILITY This building is in very poor condition and in imminent danger of total collapse. It consists of a single room schoolhouse 5x7 meters in size on a concrete foundation. It is constructed of cottonwood logs up to 10 tiers high. It then tapers to a gabled roof of wood frame construction and wooden shakes on sides and roof. A brick chimney remains on the roof, but is collapsed inside. It has a wooden floor with laths on ceiling. Interior is filled by tractor tire, inner tubes, bricks & various trash. The door & all windows are missing. Door is on the south side with 2 adjacent windows. Windows are boarded over and logs below west window are gone. On east, logs are 50% gone. Used to be large picture window across half of the wall, now missing. North side has almost completely rotted logs with a large hole & collapsing. West side is solid logs which are rotted. One lower log is missing causing building to slant to north & creating a large gap as the wall collapses to the west. The entire feature will soon collapse.

Urban Legal Description N/A

SEE CONTINUATION SHEET

NDCRS ARCHITECTURAL SITE FORM

Page 3

Field Code SCHOOLSITS # 32MZOWNER'S NAME, ADDRESS, PHONE # RURAL SCHOOL SCHOOL DISTRICT — RIVERVIEW
DISTRICT #4PROJECT TITLE N/A
REPORT TITLE N/ASITE AREA 88,209 (in square feet) 2.02 acres

ACCESS Take Highway 23 3 miles north of Keene turn east 3 miles. Take Highway 1806 north 6 miles + west 1 mile. Turn north on county road (FDR 883). Take this road north + northeast about 3 miles + continue as road goes east. Continue another 3 miles to Phelps ranch. Turn north on two track throughgate + go cross country to school about .6 miles.

DESCRIPTION Site consists of a log school house and two associated outhouse depressions north of the building. It sits on 2.02 acres of land deeded to Riverview School District #4. This land was deeded on Oct 29 1929. The school was built sometime after this date. These 2.02 acres were excluded when re-purchased by federal government in 1936. The school remains in private ownership of the school district today.

SUMMARY OF SITE FEATURES AND EVALUATION OF SIGNIFICANCE The site consists of Feature 1, the log school house remains and Features 2+3, outhouse depressions. The schoolhouse log structure is far too deteriorated for repair or salvage. The site may have some significance as it is the only log school house that I know of in this area. The site may have significance as part of a school district nomination, schoolhouse contextual, or some related thematic. The site needs further study of similar school structures and further research into the local history and schools in the region for a more accurate idea of context and relationships. The log schoolhouse will collapse soon and has very poor integrity. Some construction details can still be discerned + compared to other features in the region.

NDCRS SITE FORM

Sketch Map

Field # SCHOOL

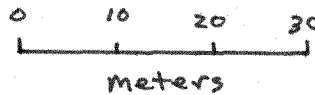
Site # _____

Include a north arrow, site boundaries, road or street names, locations of artifacts, features, buildings, structures, objects, and depressions with each item individually numbered and keyed to the Map Key, and road or street name(s).

Map Key:

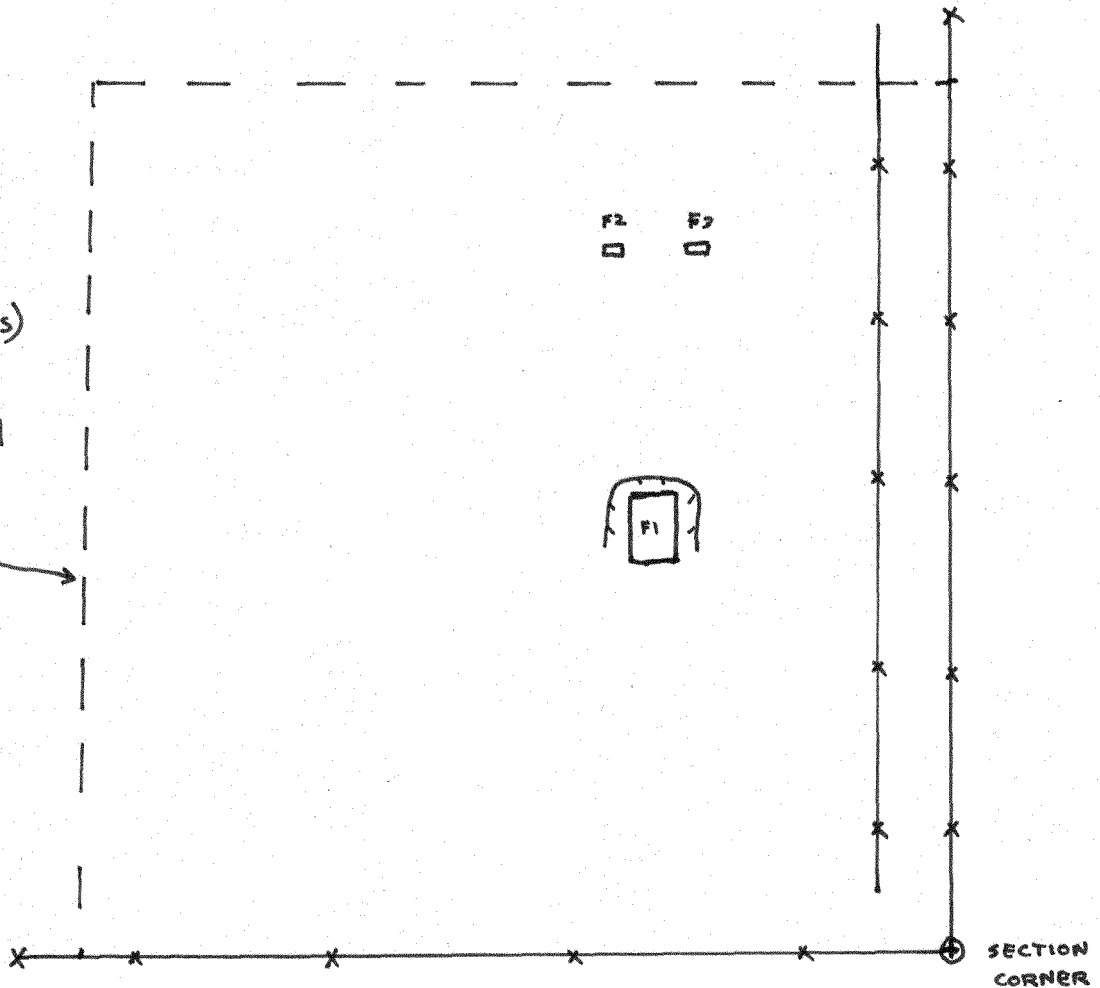


Map Scale:



(2.02 ACRES)

SITE
BOUNDARY



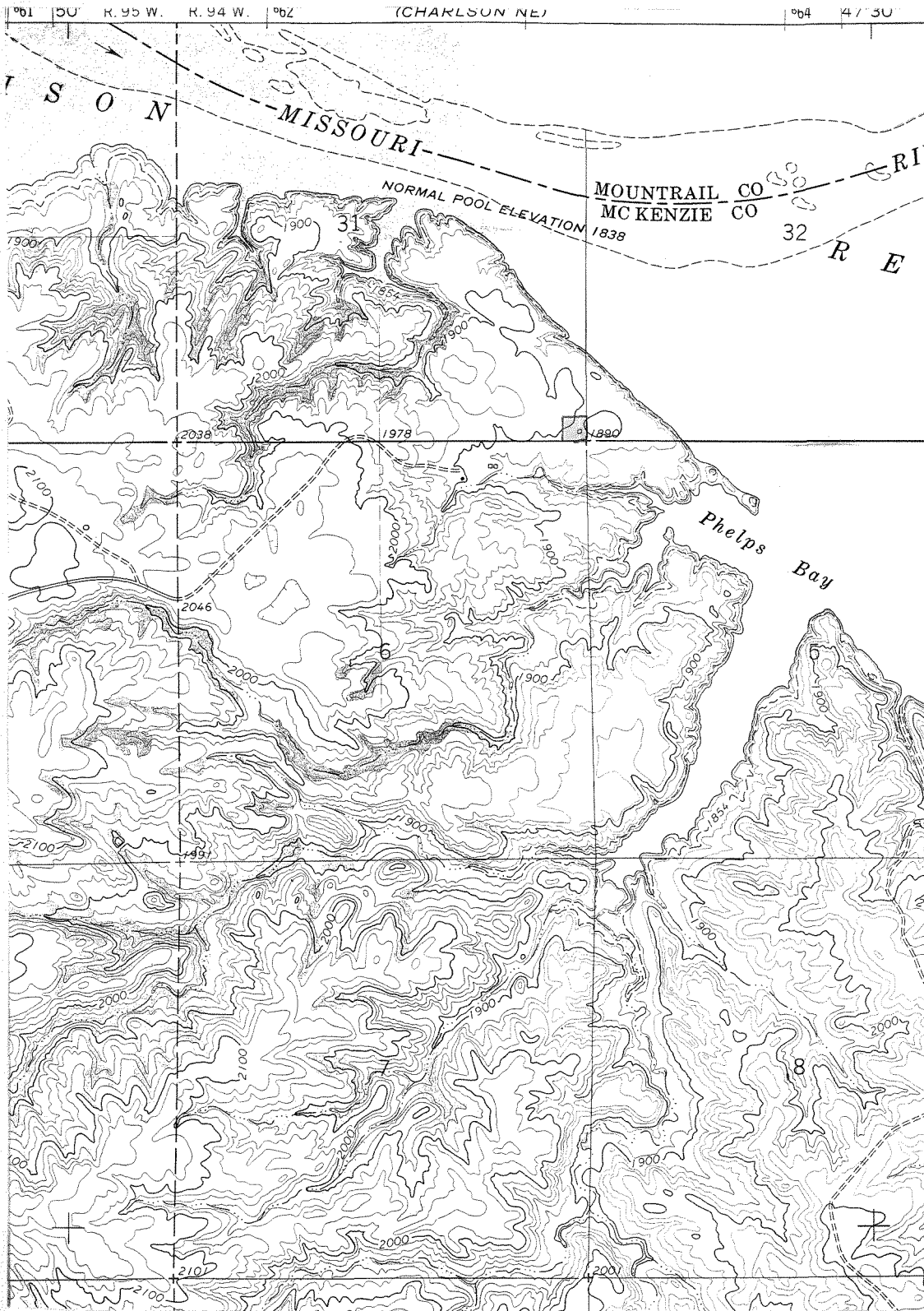
NDCRS SITE FORM

Topographic Map

Field # _____

Site # _____

Photocopy the portion of the 7.5' U.S.G.S. topographic quadrangle that shows the location of the site and surrounding area. Mark the boundaries of the site on the photocopy. Photocopy of the portion of the topographic quadrangle must be actual size, reductions or enlargements are unacceptable.



NDCRS SITE FORM

Photograph

Field # SCHOOL

Site # _____

Photo I.D. Code D8-99-#5 Frames 11-18

Storage Location McKenzie District Westford City ND

Include direction facing, feature number, and photo caption for each submitted photograph.



Facing
NW



Facing
SW

NDCRS SITE FORM

Photograph

Field # SCHOOL

Site # _____

Photo I.D. Code DR-99-#5 Frames 11-18

Storage Location McKenzie District, Watford City ND

Include direction facing, feature number, and photo caption for each submitted photograph.



Facing
NE



Facing
SE

NDCRS SITE FORM

Photograph

Field # SCHOOL

Site # _____

Photo I.D. Code DR-99-#5 Frames 11-18

Storage Location McKenzie District, Wetland City ND

Include direction facing, feature number, and photo caption for each submitted photograph.



Interior
NW
From
East
Window



Interior
SW
From
East
Window

N

PI
S
I
S



002 Site # _____

18 _____

City ND _____

photo caption for each

interior
north
from
Door



outhouse
depressions
facing
east