

NDCRS ARCHITECTURAL SITE FORM PAGE 1

SITS# 32 RI 899

SITE IDENTIFICATION

Field Code Helendale Township Hall Site Name _____

Map Quad Power Site Name _____

Map Quad _____

LTL	TWP	<u>136</u>	R	<u>52</u>	SEC	<u>20</u>	QQQ	<u>5</u>	QQ	<u>5</u>	Q	<u>6</u>
LTL	TWP	_____	R	_____	SEC	_____	QQQ	_____	QQ	_____	Q	_____
LTL	TWP	_____	R	_____	SEC	_____	QQQ	_____	QQ	_____	Q	_____
LTL	TWP	_____	R	_____	SEC	_____	QQQ	_____	QQ	_____	Q	_____

UTM _____ 5159913 _____ N ZONE 14N
 UTM _____ 634800 _____ E NAD 1927 _____ NAD 1983 _____

Subsection:
1 = N $\frac{1}{2}$
2 = E $\frac{1}{2}$
3 = S $\frac{1}{2}$
4 = W $\frac{1}{2}$
5 = NE $\frac{1}{4}$
6 = SE $\frac{1}{4}$
7 = SW $\frac{1}{4}$
8 = NW $\frac{1}{4}$

City: Leonard

Street Number: _____

Street Name: Co Rd 23

Urban Legal Description: _____

SITE DATA

Total # **Architectural** Features: 1

Fieldwork Date: 5/5/2016

Reconnaissance Survey Intensive Survey

Project Title & Supervisor:
Country Schoolhouse Project

Report Title & Author(s): _____

Additional Information: _____

SHSND USE

Area of Significance <u>2</u>	Ecozone <u>15</u>	Verified Site <u>1</u>	CR Type <u>2</u>
Area of Significance _____	Ecozone _____	Non-Site _____	
Area of Significance _____			

Recorded By Kathy Wilner Date Recorded 1/12/2017
 (First Name & Last Name) (mm/dd/year)

Instructions to complete a digital version of this form: (1) Download a copy to your hard drive; (2) Open the saved blank copy; (3) Fill out the form; (4) Use the Save As command to rename the form appropriately and save; (5) *Print* and submit to SHSND.

NDCRS ARCHITECTURAL SITE FORM
PAGE 2—Feature Data

Field Code Helendale Township HallSITS# 32 RI**Complete one Page 2 for each architectural feature at the site.****Architectural Feature #** 1

Construction Date _____

Feature Type 9Condition 6Feature Date 2Context 7

Plan Shape _____

Structural System 25Primary Exterior 26Style Other Style

Original Owner's Ethnicity _____

Secondary Exterior _____

Architect/Builder _____

Other Information:

Foundation _____ Stories 1Roof/Cornice GableWindow Double hung, glass intactDating Method(s): Estimate**Feature Preservation Recommendation(s) (Check all that apply):** Individual nomination Contributes to a potential district No nomination potential Will not contribute to a district Potential district—feature would be a contributing element if other properties constitute a district Thematic nomination potential Component of a historic site or landscape

Moved (specify all applicable choices)—a) relocation occurred within a historic period; b) recreates original site, orientation, landscape, & spatial relationships; c) compatible in context with neighboring structures; d) relocation has damaged eligibility

 Historical associations require further investigation

Recorded By Kathy Wilner Date Recorded 1/12/2017
 (First Name & Last Name) (mm/dd/year)

Instructions to complete a digital version of this form: (1) Download a copy to your hard drive; (2) Open the saved blank copy; (3) Fill out the form; (4) Use the Save As command to rename the form appropriately and save; (5) Print and submit to SHSND.

**NDCRS ARCHITECTURAL SITE FORM
PAGE 3—Feature Data**Field Code Helendale Township HallSITS# 32 RI**Complete a Page 3 for each feature.****1. Feature Description, Integrity, Eligibility:**

The feature is a one room prairie school located in a farm yard. We did not go into the yard and did not see the school up close. The gable roof has asphalt shingle in fair shape. There is a yellow brick chimney at the north end of the peak of the roof. Soffit are closed.

The siding is 6 inch wood lap with 4 inch wood corner trim. There is an entry on the school. The entry door is a piece of plywood with a double window transom above it.

Recorded By Kathy Wilner Date Recorded 1/12/2017
(First Name & Last Name) (mm/dd/year)

Instructions to complete a digital version of this form: (1) Download a copy to your hard drive; (2) Open the saved blank copy; (3) Fill out the form; (4) Use the Save As command to rename the form appropriately and save; (5) *Print* and submit to SHSND.

**NDCRS ARCHITECTURAL SITE FORM
PAGE 4—SITE DESCRIPTION**

Field Code Helendale Township HallSITS# 32 RI**Complete one Page 4 for the entire site.**

2. Owner's Contact Information:

Christopher Walberg
5155 Co Rd 23
Leonard ND 58052

3. Access (to rural areas):

21 miles north of Lidgerwood on Highway 18 to County road 2 or 58th St SE. Turn left (west) and drive 5 miles west to turn north on 152nd Ave NE. The school is sitting near the road in a farm yard on the west side of the road.

4. Site Area (ft²): _____5. Description of **SETTING**:

The school sits in a farm yard with the house to the north and other farm buildings to support a cattle operation. Many trees around the farm yard and trees across the road.

Recorded By Kathy Wilner Date Recorded 1/12/2017
(First Name & Last Name) (mm/dd/year)

Instructions to complete a digital version of this form: (1) Download a copy to your hard drive; (2) Open the saved blank copy; (3) Fill out the form; (4) Use the Save As command to rename the form appropriately and save; (5) *Print* and submit to SHSND.

**NDCRS ARCHITECTURAL SITE FORM
PAGE 5—SITE DESCRIPTION**

Field Code Helendale Township Hall

SITS# 32 RI

6. Summary of ALL Site Features & Evaluation of Significance:

7. References/Comments:

Kathy Wilner
366 43rd Ave SE
Bowdon ND 58418

Recorded By Kathy Wilner Date Recorded 1/12/2017
(First Name & Last Name) (mm/dd/year)

Instructions to complete a digital version of this form: (1) Download a copy to your hard drive; (2) Open the saved blank copy; (3) Fill out the form; (4) Use the Save As command to rename the form appropriately and save; (5) Print and submit to SHSND.



East Side

Helendale
Township
Hall


5/5/2016

Kathy Wilner

RI

South Side






North Side

Helendale Township Hall

5/5/2016

Kathy Wilner

RI

 bing maps


Notes

Helendale Hall

5/5/2016

Kathy Wilner

RI



 bing

© 2016 Microsoft Corporation © 2016 HERE



Feature