

NDCRS ARCHITECTURAL SITE FORM
PAGE 2—Feature Data

UPDATE

Field Code _____ SITS# 32 SH 45

Complete one Page 2 for each architectural feature at the site.

Architectural Feature # 1

Construction Date _____ Feature Type _____ Condition 1
Feature Date _____ Context _____ Plan Shape _____
Structural System _____ Primary Exterior _____ Style _____
Original Owner's Ethnicity _____ Secondary Exterior _____ Architect/Builder _____

Other Information:

Based on 2009 aerial

Foundation _____ Stories _____

Window _____

Roof/Cornice _____

Dating Method(s): _____

Feature Preservation Recommendation(s) (Check all that apply):

- Individual nomination
Contributes to a potential district
No nomination potential
Will not contribute to a district
Potential district—feature would be a contributing element if other properties constitute a district
Thematic nomination potential
Component of a historic site or landscape

Moved (specify all applicable choices)—a) relocation occurred within a historic period; b) recreates original site, orientation, landscape, & spatial relationships; c) compatible in context with neighboring structures; d) relocation has damaged eligibility

Historical associations require further investigation

Recorded By Lorna Meidinger Date Recorded 9/16/2010
(First Name & Last Name) (mm/dd/year)

Instructions to complete a digital version of this form: (1) Download a copy to your hard drive; (2) Open the saved blank copy; (3) Fill out the form; (4) Use the Save As command to rename the form appropriately and save; (5) Print and submit to SHSND.

**NDCRS SITE FORM
ARCHITECTURAL SITES**

SITS # 32 SH 00045
State County Site Number

Field Code Site Name SCHOOL HOUSE
Field Code Site Name

Map Quad LINCOLN VALLEY
Map Quad

LTL 0 Twp 149 Range 076 Section 14 QQQ 8 QQ 8 Q 7

- | |
|-----------|
| 1. N 1/2 |
| 2. E 1/2 |
| 3. S 1/2 |
| 4. W 1/2 |
| 5. NE 1/4 |
| 6. SE 1/4 |
| 7. SW 1/4 |
| 8. NW 1/4 |
| 9. C |

City:

Street # and Name Street # and Name

of Features 1

0 Soils 20 Ecozone 2 Area Signif
0 Soils Ecozone Area Signif T BANKS Coder
2 CR Type 1 Verified Site 0 Non-Site 2 E C F 2 T F 5/6/1980 Date Coded
0 State Registry 0 National Register Update

1 Feature #	9 Feature Type	17 Condition
1925 Construction Date	7 Context	Integrity
Feature Date		5 Plan Shape*
25 Structural System **	26 Primary Exterior *	Secondary Exterior
0 Ethnic	14 Style *	
05/06/80 Fieldwork Date	Fieldwork Date	0 Architect/Builder
	SCHOOL	Other Information

Base Data Form

- 1. County Sheridan 2. Site Number LT 60 32SH 45
- 3. Site Name (s) School house
- 4. Type of Resource: A. Archaeological Historical Architectural Paleontological
 B. District Site Building Structure Object
- 5. Map Reference: Lincoln Valley 7.5 minute quad
- 6. Location: NW 1/4 of NW 1/4 of SW 1/4 Sec. 14 T 149 N / R 76 W
 Plat: _____ Block _____ Lot _____
 UTMG: A. _____ B. _____
 C. _____ D. _____
- 7. Access: right on Section Line Road

- 8. A. General description of site: School house. 2 rooms

- B. Condition of site: fair
- 9. Owner's name/address: _____
- 10. Occupant's name/address: abandoned
- 11. Historic Register value: Nat. State Undt. None On Reg. In District District
- 12. Open to public: Yes No 13. Preservation Underway: Yes No
- 14. Endangered by: Indirect impact from Lonetree Reservoir
- 15. Survey Project: Title Garrison Diversion Project Director D. Starr
 Other surveys in which included none
- 16. Recommendations: Preserve

- 17. Environment: Elevation 1721' Nearest Water: Type _____
 Name _____ Distance _____ Direction _____
 Soil conditions: _____
 Soil Texture: sandy black

Site Number IT 60

17. Environment, Cont.

Ground Cover: mowed grass

Terrain: flat

18. Local contact person or organization: _____

19. Photos: No B/W Color Prints Slides Comments/ID code

roll 23, exp 10&11


Negatives stored at: ESCA-Tech

In space below attach and identify a picture or contact print of the site.

20. Sketch Map of Site:

Scale: _____

N



Recorded by: Thomas J. Banks Date 5/6/80

Revised by: _____ Date _____

Continuation form: Historic Sites

Site Number IT 6027. Thematic category education 28. Date or period 192529. Structures: Number standing 1 Number collapsed _____

Number of foundations only _____ Number of earthworks _____

Number of basement depressions _____ No structural remains observed _____

30. Architectural/Structural Detail:

A. Style or design _____

B. Architect/engineer _____

C. Contractor/builder _____

D. Original use _____

E. Present use _____

F. Number of stories _____ G. Basement: Yes ___ No ___ Partial ___

H. Foundation Material _____

I. Wall Construction _____

J. Wall Treatment _____

K. Roof type and material _____

L. Number of bays: Front ___ Side ___ M. Plan shape _____

31. Frontage _____ 32. Distance from road _____

33. Number of outbuildings _____ 34. Description of outbuildings _____

Wood shingle roof, stone& cement foundation, white paint,black boards, blue paint inside, wood floor

35. Changes _____

36. Information sources/References _____

Junior High School Text bookcopyright 1925.

37. Reason for significance: _____

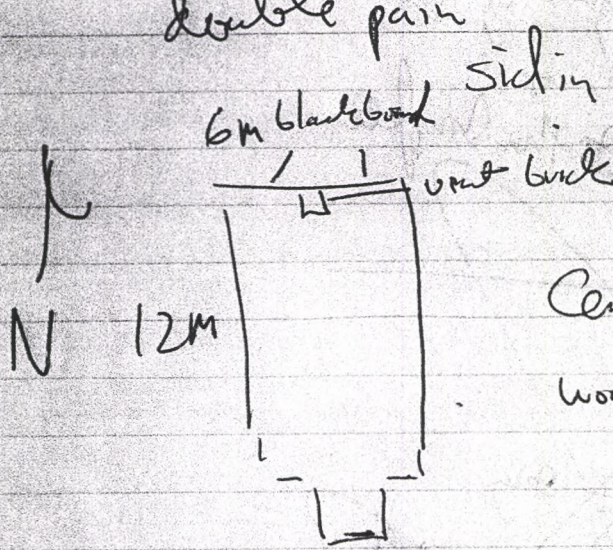
Recorded by Thomas J. Banks Date 5/6/80

Revised by _____ Date _____

School

see photo

3 windows each side
double pane



Cement Foundation
wood Strip Foundation

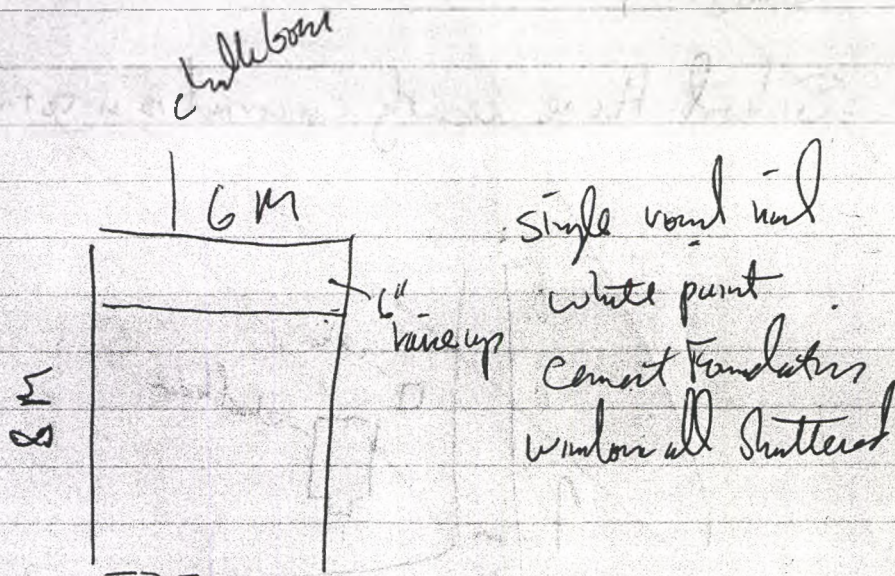


drained windows
glass held in by nails

1x6 sides vinyl water board

1x4 tongue + groove floor

2x4 studs



2x4 studs

Wood Floor

~~Shut~~

bank to bank school desk with ink wells

ESCA-Tech, North Dakota Historic
Site Survey (1980)

Roll No: 23

Exp. No: 10

Negative No: 10

Project Area: Lenette

Site No: 60

Description: See Photo Record



ESCA-Tech, North Dakota Historic
site survey (1980)

Roll No: 23

Exp No: 11

Negative No: 11

Project Area: Conetree

Site No: 60

Description: See Photo Record

