

NDCRS ARCHITECTURAL SITE FORM
PAGE 2—Feature Data

UPDATE

Field Code _____ SITS# 32 SH 80

Complete one Page 2 for each architectural feature at the site.

Architectural Feature # 1-2

Construction Date _____ Feature Type _____ Condition 1
Feature Date _____ Context _____ Plan Shape _____
Structural System _____ Primary Exterior _____ Style _____
Original Owner's Ethnicity _____ Secondary Exterior _____ Architect/Builder _____

Other Information:

Based on 2009 aerial, only foundation of school left

Foundation _____ Stories _____

Window _____

Roof/Cornice _____

Dating Method(s): _____

Feature Preservation Recommendation(s) (Check all that apply):

- Individual nomination
Contributes to a potential district
No nomination potential
Will not contribute to a district
Potential district—feature would be a contributing element if other properties constitute a district
Thematic nomination potential
Component of a historic site or landscape
Moved (specify all applicable choices)—a) relocation occurred within a historic period; b) recreates original site, orientation, landscape, & spatial relationships; c) compatible in context with neighboring structures; d) relocation has damaged eligibility
Historical associations require further investigation

Recorded By Lorna Meidinger Date Recorded 9/16/2010
(First Name & Last Name) (mm/dd/year)

Instructions to complete a digital version of this form: (1) Download a copy to your hard drive; (2) Open the saved blank copy; (3) Fill out the form; (4) Use the Save As command to rename the form appropriately and save; (5) Print and submit to SHSND.

SITS # 3.2 5.H 8.0
State County Site Number

Field Code V.W.-1.1.4.5.-12 Site Name SCHOOL NO. 1
Field Code _____ Site Name _____

Map Quad DEWHOFF
Map Quad _____

LTL	<input type="checkbox"/>	Twp	<u>14.6</u>	R	<u>7.6</u>	Sec	<u>26</u>	QQQ	<u>8</u>	QQ	<u>8</u>	Q	<u>8</u>
LTL	<input type="checkbox"/>	Twp	<u>14.6</u>	R	<u>7.6</u>	Sec	<u>22</u>	QQQ	<u>6</u>	QQ	<u>6</u>	Q	<u>6</u>
LTL	<input type="checkbox"/>	Twp	_____	R	_____	Sec	_____	QQQ	_____	QQ	_____	Q	_____
LTL	<input type="checkbox"/>	Twp	_____	R	_____	Sec	_____	QQQ	_____	QQ	_____	Q	_____
LTL	<input type="checkbox"/>	Twp	_____	R	_____	Sec	_____	QQQ	_____	QQ	_____	Q	_____
LTL	<input type="checkbox"/>	Twp	_____	R	_____	Sec	_____	QQQ	_____	QQ	_____	Q	_____

1.
2.
3.
4.
5.
6.
7.
8.
9.

I. SITE I.D.

City _____
Street # _____ Street # _____
Street Name _____ Street Name _____
of Features 2

FEATURE DATA

2 Feature # 9 Feature Type 8 Condition
 _____ Const Date 7 Context 0 Significance
 _____ Feature Date 5 Plan Shape

PORCH

BUILDING MATERIALS

Original 2.5 Structure System 4 Main Entrance
 Addition/Altered 2.6 Primary Exterior Finish
 Removed/None _____ Secondary Exterior Finish

0 Ethnic Builder
 1.4 Style Engineer
 1.0.1.3.18.8 Fieldwork Date Designer Architect

_____ Other Information

II. SITE DESCRIPTION

SHSND USE

Soil Association Ecozone Area Signf _____ MS Number
 Soil Association Ecozone Area Signf _____ MS Number
 CR Type Verified Site Non-Site _____ E C F T F
 State Registry National Register

Coder LR Blikre Date Coded 11-21-88

Field Code UW#1145-12

SITS NUMBER 325480

FEATURE # 2 NAME IN NAME BLOCK _____

<u>BASEMENT</u>	<u>FOUNDATION MATERIALS</u>	<u>STORIES</u>	<u>CORNICE</u>	<u>ROOF TYPE</u>	<u>DATING METHOD</u>
<input type="checkbox"/> yes	<input type="checkbox"/> Brick	<input type="checkbox"/> 1	<input type="checkbox"/> Metal	<input checked="" type="checkbox"/> Gable	<input type="checkbox"/> Plat Map(s)
<input type="checkbox"/> no	<input type="checkbox"/> Concrete Block	<input checked="" type="checkbox"/> 1 1/2	<input type="checkbox"/> Brick	<input type="checkbox"/> Hipped	<input type="checkbox"/> County Atlas
<input checked="" type="checkbox"/> unknown	<input type="checkbox"/> Fieldstone	<input type="checkbox"/> 2	<input checked="" type="checkbox"/> None	<input type="checkbox"/> Deck	<input type="checkbox"/> Date Block
<input type="checkbox"/> other	<input type="checkbox"/> Cut Stone	<input type="checkbox"/> 2 1/2	<input type="checkbox"/> Wood	<input type="checkbox"/> Gambrel	<input type="checkbox"/> Sanborn Map(s)
	<input checked="" type="checkbox"/> Poured Concrete	<input type="checkbox"/> 3	<input type="checkbox"/> Other	<input type="checkbox"/> Flat	<input type="checkbox"/> Topo Map(s)
	<input type="checkbox"/> Refaced	<input type="checkbox"/> Other		<input type="checkbox"/> Other	<input type="checkbox"/> Other
<u>WINDOWS</u>	<input type="checkbox"/> Unknown				
<input checked="" type="checkbox"/> Original	<input type="checkbox"/> Other				
<input type="checkbox"/> Altered					

FEATURE DESCRIPTION & STATEMENT OF INTEGRITY This feature is a small school-house designated Lamont Township School Number 1. The school has horizontal board walls over a wooden frame. At the wall corners, thin vertical strips of wood cover the board ends. The exterior walls are painted white. The roof is gabled with wooden shingles. The porch is of a similar construction. The door is locked and the windows boarded so the interior could not be examined. Adjacent to the entryway is a small coat room which based on the foundation was part of the original construction. The school measures 8.5 m east-west by 5 meters north-south.

SIGNIFICANCE

SIGNIFICANT

NOT SIGNIFICANT

- | | | |
|---|---|--|
| <input type="checkbox"/> Work of Master | <input type="checkbox"/> Visual Landmark | <input type="checkbox"/> Too new |
| <input type="checkbox"/> High Artistic Values | <input type="checkbox"/> Associated with significant event | <input type="checkbox"/> Lacking integrity |
| <input type="checkbox"/> Rep. of type, period, method of construction | <input type="checkbox"/> Associated with devel. of locality | <input type="checkbox"/> Not High Style |
| <input type="checkbox"/> Other _____ | <input type="checkbox"/> Associated with significant person | <input type="checkbox"/> Other _____ |

JUSTIFICATION OF SIGNIFICANCE Significance is unknown. Further study into the role this building has had in the local history would be necessary to determine significance.

Recorded by L. Moore

Date 10/13/88

1. Access From McClusky, ND, drive east on Highway 200 5 miles. Turn south and drive 3 miles. The shed is on the north west corner of the intersection. The school and other features are on the southeast.

2. Description of Site This site is a school house and the foundations of five other features. A storage shed has also been included in the site although it probably isn't directly associated with the school and the other features. The site is located on a low ridge with marshy land all around. Little cultural material was observed. For details of Features 1 and 2 see the Architectural code sheets and page 2's. Feature 3: A small concrete foundation 2.5m north-south by 1.2m east-west. Believed to be a privy. Feature 4: A concrete foundation 8.5m north-south by 3.7m east-west. Feature 5: A fieldstone rectangular foundation with an iron stake. The foundation appears to be divided into two areas. Feature 5 measures 12m east-west by 6.4m north-south. Feature 6: A 1.2m deep depression measuring 6.4m east-west by 5.5m north-south. A 1.5m² rectangle of fieldstone lies on Feature 6 south-west side. Feature 7: Another possible privy, a depression measuring 1m² and 1m deep.

3. Description of Cultural Materials (Quantify and identify) Broken glass, lumber, sheet metal.

4. Artifact Repository N/A. 20 // of items of cultural material observed 0 // Collected

5. Description of Subsurface Testing None.

6. Current Use of Site Pasture.
7. Owner's Name/Address Clarence and Alvina Heitzmann, Section 26. Duane Heitzman, Section 22.
8. Vegetation Foxtail barley, gama grass sorrel, buckbrush, glassy buckthorn.
9. Cover (% of visible ground) 35% - 55%.
10. Man-hours spent on site 2 hours.
11. Project Title McLean-Sheridan Rural Water Pipeline Project.
P.I. David D. Kuehn.
12. Report Title McLean-Sheridan Rural Water Pipeline Cultural Resource
Survey Report Author Jacqueline Foster
13. Other Published References None.
14. Description of Collections Observed None.
15. Owner-Address of Collections Observed N/A.
16. Statement of Integrity The majority of this site is lacking integrity. Five of the seven features have had the structures removed. Of the remainder, Feature 1 is a recent shed which is probably not associated with the site, and Feature 2 is in questionable condition. From the exterior Feature 2 appears to be in fair shape but the interior has not been examined.
17. Statement of Significance Significance of this site has not been determined. As a school this site could be important to the local history. The school building Feature 2, is representational of a particular style common for school buildings township halls and some churches. To determine significance through research of the courthouse records and interviews of area residents would be necessary.
18. Comments/References The site was homesteaded by Fred F. Heitzmann in 1903. Mr. Heitzmann was born in Russia in 1865 and settled in Sheridan County in 1903. He married Regina Herr. They raised eight children.

Recorded by L. MooreDate 10/13/88

TOPO: See Appendix 1.

Photocopy, in 8½"x11" format, the portion of the 7.5' U.S.G.S. topographic quadrangle that shows the location of the site and surrounding area. Mark the boundaries of the site on the photocopy.

See Appendix 2, 2a, 2b.

SITE
PHOTO

Attach the photocopy as a separate page of the Site Form following the Map & Photo Section.

Photo I.D. Code C206, RA, Exp 10-18
B.W. Color

Storage Location UNDAR-West
Box 669, Belfield, ND 58622

SKETCH MAP


Sketch Map:


Include north arrow, individual numbered features, artifact loci, and road or street names.


Architectural sites: include roof ridge(s) and dimensions of site.

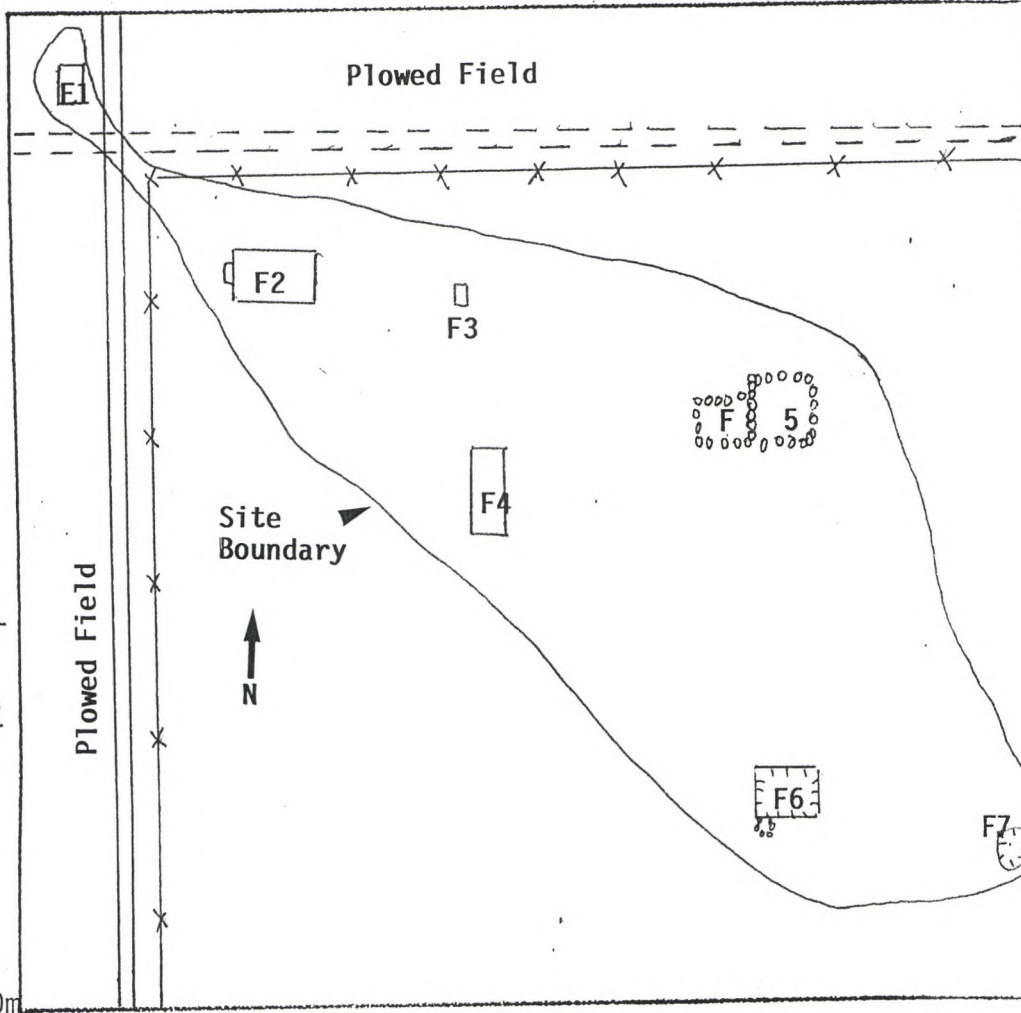
Map Key:

Fence 

Two-track 

Gravel road 

Map Scale: 



Recorded by L. Moore

Date 10/13/88



Appendix 1. Topographic coverage of site UW#1145-12. USGS 7.5' Series, Denhoff Quad, 1960, 10 ft. contour interval. Legal: SE $\frac{1}{4}$ SE $\frac{1}{4}$ SE $\frac{1}{2}$, Section 22, NW $\frac{1}{4}$ NW $\frac{1}{4}$ NW $\frac{1}{4}$, Section 26, T146N, R76W, Sheridan County, ND. Field Date: October 13, 1988.



Appendix 2. Photographic coverage of site UW#1145-12. Legal: NW $\frac{1}{4}$ NW $\frac{1}{4}$ NW $\frac{1}{4}$, Section 26, SE $\frac{1}{4}$ SE $\frac{1}{4}$ SE $\frac{1}{4}$, Section 22, T146N, R76W, Sheridan County, ND. Top photo taken of site overview facing east, middle photo taken of Feature 1 facing northwest, bottom photo taken of Feature 1 facing southeast. Field Date: October 13, 1988.



Appendix 2a. Photographic coverage of site UW#1145-12. Legal: NW $\frac{1}{4}$ NW $\frac{1}{4}$ NW $\frac{1}{4}$, Section 26, SE $\frac{1}{4}$ SE $\frac{1}{4}$ SE $\frac{1}{4}$, Section 22, T146N, R76W, Sheridan County, ND. Photo taken of Feature 2 facing southwest, middle photo taken of Feature 2 facing northeast, bottom photo taken of Feature 3 facing south. Field Date: October 13, 1988.