

NDCRS ARCHITECTURAL FORM  
PAGE 1

Field Code Huss School

SITS# 32 WE 409

Map Quad Chaseley

Site Name Huss School

Map Quad \_\_\_\_\_

Site Name \_\_\_\_\_

LTL    T. 145 N., R. 71 W., Sec. 7 QQQ 8 of the QQ 7 of the Q 7

LTL    T.    N., R.    W., Sec.    QQQ    of the QQ    of the Q   

LTL    T.    N., R.    W., Sec.    QQQ    of the QQ    of the Q   

LTL    T.    N., R.    W., Sec.    QQQ    of the QQ    of the Q   

NAD 1983 UTM 5248575 Zone 14N

NAD 1983 UTM 441408

City: \_\_\_\_\_

Street Number: \_\_\_\_\_

Street Name: 36th Avenue SE

Urban Legal Description: \_\_\_\_\_

Total Number of Architectural Features: 1

Fieldwork Date: 8/3/2020

Reconnaissance Survey

Intensive Survey \_\_\_\_\_

Project & Principal Investigator:

Country School House Project  
Kathy Wilner  
366 43rd Ave SE  
Bowdon ND 58418

Contracting Firm or Agency Completing the Form:

Additional Information:

SHSND USE

Component 2 Study Unit 19 Verified Site \_\_\_\_\_ CR Type 2

Component \_\_\_\_\_

Component \_\_\_\_\_

Recorded By: Kathy Wilner Date Recorded: 8/13/2020

Form instructions: (1) Download; (2) Save A Copy; (3) Submit a paper copy of the form to the SHSND and upload the PDF version of the form and corresponding GIS shapefiles to the ND SHPO-run FTP site.

Subsection
1 = N½
2 = E½
3 = S½
4 = W½
5 = NE¼
6 = SE¼
7 = SW¼
8 = NW¼

NDCRS ARCHITECTURAL FORM  
PAGE 2 – Feature Data

Field Code Huss School

SITS# 32 WE

Complete one Page 2 for each architectural feature at the site.

Architectural Feature # 1

Construction Date \_\_\_\_\_

Feature Date 1880-1900

Structural System Wood Frame

Original Owner's Ethnicity \_\_\_\_\_

Feature Type 9 - School; Church school

Context Education

Primary Exterior Wood, Horizontal Siding

Secondary Exterior Asbestos Siding/Shingle

Condition Fair

Plan Shape Rectangular

Style Other Style

Architect/Builder \_\_\_\_\_

Foundation Poured Concrete Stories 1

Roof/Cornice Gable

Window Double hung, glass

Dating Method(s) Estimate

Miscellaneous Information \_\_\_\_\_

**Feature Preservation Recommendation(s) (Check all that apply):**

- Individual nomination
- Contributes to a potential district
- No nomination potential
- Will not contribute to a district
- Potential district—feature would be a contributing element if other properties constitute a district
- Thematic nomination potential
- Component of a historic site or landscape
- Moved (specify all applicable choices)—a) relocation occurred within a historic period; b) recreates original site, orientation, landscape, and spatial relationships; c) compatible in context with neighboring structures; d) relocation has damaged eligibility
- Historical associations require further investigation

Recorded By: Kathy Wilner Date Recorded: 8/13/2020

Form instructions: (1) Download; (2) Save A Copy; (3) Submit a paper copy of the form to the SHSND and upload the PDF version of the form and corresponding GIS shapefiles to the ND SHPO-run FTP site.

**NDCRS ARCHITECTURAL FORM  
PAGE 3 – Feature Data**Field Code Huss SchoolSITS# 32 WEComplete one Page 3 for *each* architectural feature at the site.

## 1. Feature Description, Integrity, Eligibility:

The feature is a one room prairie school on a poured concrete foundation. It is sitting in a farm yard, moved for use as a shop/garage. The roof is covered with metal sheeting and there is a cement chimney at the south end of the peak. The soffits are open.

A variety of siding covers the exterior walls with 12 inch masonite siding on the south, west and north walls and 6 inch wood lap on the east side. The siding on the east shows two places where wood lap siding filled in window openings. There is a plywood entry door at the south end of the east side. An overhead garage door is located on the wall. There are two double hung windows with intact glass, one on the south side of the west wall and another on the west side of the south wall. The interior walls and ceiling are finished with beadboard. There is blackboard on the east wall. No electricity is in the building today.

## 2. Owner's Contact Information:

Jeff Huss  
225 Platt Ave.  
Sykeston ND 58486

Recorded By: Kathy Wilner Date Recorded: 8/13/2020

**NDCRS ARCHITECTURAL FORM**  
**PAGE 4 – Site Description****Field Code** Huss School**SITS#** 32 WE3. Site Area (ft<sup>2</sup>):

4. Description of Access and Site Setting:

This building is sitting at the south side of a farm site. There is one building to the east and trees to north. More buildings are to the northeast. Farm fields all directions with a large slough east of the farm site. To reach this site drive south of Highway 200, west of Bowdon, on 38th Ave. SE 3 1/2 miles to 1st St SE. Turn right and go west two miles to 36th Ave. SE. Turn left and follow the road around a large slough to go a bit further south to the farm yard on your left.

5. Summary of ALL Site Features and Evaluation of Significance:

6. References/Comments:

**Recorded By:** Kathy Wilner **Date Recorded:** 8/13/2020

Form instructions: (1) Download; (2) Save A Copy; (3) Submit a paper copy of the form to the SHSND and upload the PDF version of the form and corresponding GIS shapefiles to the ND SHPO-run FTP site.



North Side

Huss School


8/3/2020

Kathy Wilner

WE

West  
Side






East Side

Huss School


8/3/2020

Kathy Wilner

WE



South Side



Imagery ©2020 CNES / Airbus, Maxar Technologies, USDA Farm Service Agency,  
Map data ©2020

1000 ft 

*Feature*